

Scaled data based on original data using
LM-79-08 Approved Method: Electrical and Photometric Measurements of Solid-State
Lighting Products

Test Report Prepared for
Cooper Lighting Solutions
(formerly Eaton)

Brand: LUMIERE

Report Number: P221135 (CONVERTED FROM TYPE C PHOTOMETRY)

Luminaire Tested: **1002-[A1, P1, S1, SU1]-[RW, RI]-LEDCW-W-BK-LC1-UNV**

Issue Date: 3/3/2020

Test Information

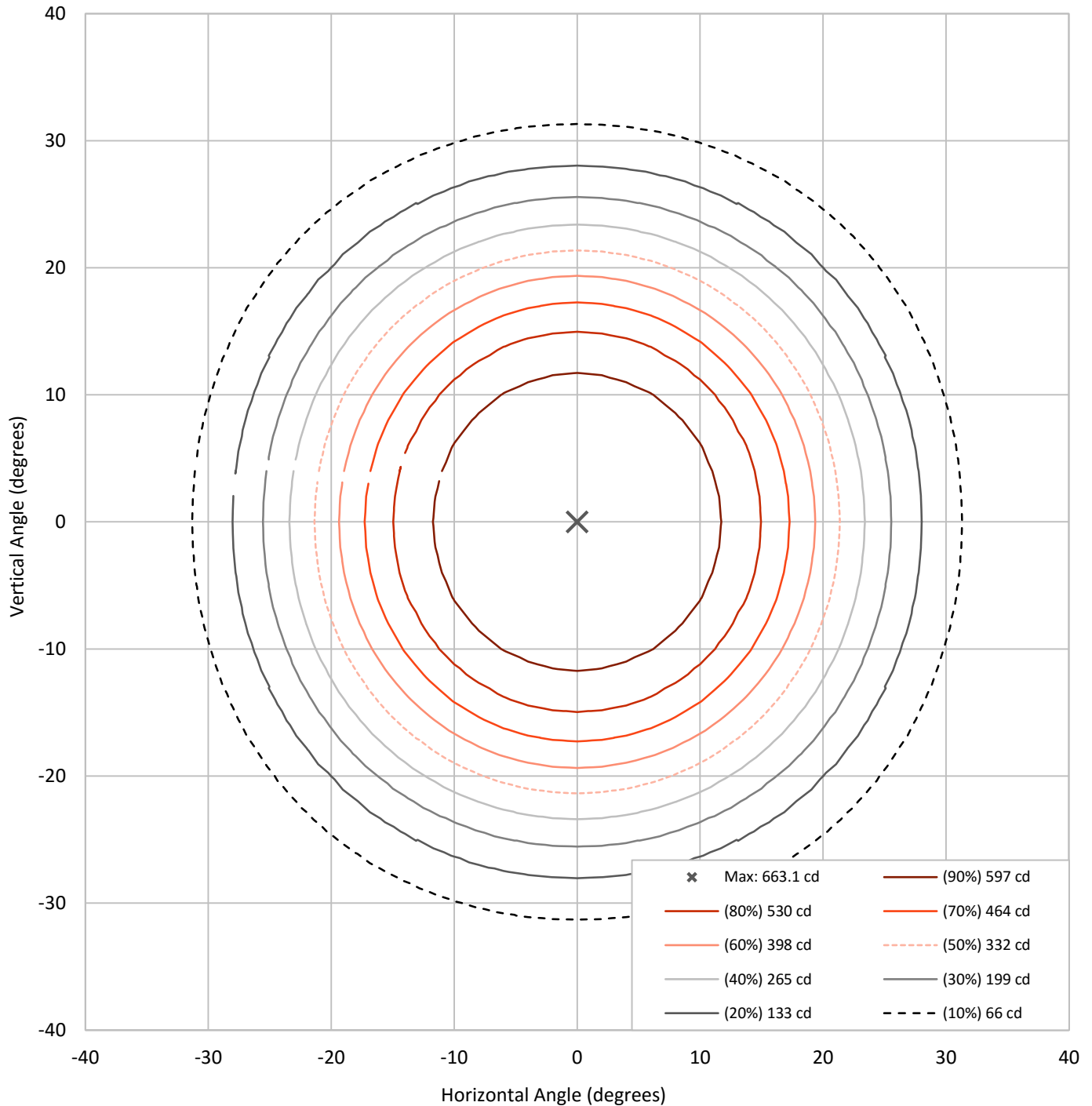
Test Method: LM-79-08
Report Number: P221135 (CONVERTED FROM TYPE C PHOTOMETRY)
TEST IS SCALED FROM IESNA LM-79-08 TEST DATA (P29547)
Test Lab: INNOVATION CENTER-P2
Issue Date: 3/3/2020
Manufacturer: COOPER LIGHTING SOLUTIONS (FORMERLY EATON)
Product Line: LUMIERE
Catalog Number: 1002-[A1, P1, S1, SU1]-[RW, RI]-LEDCW-W-BK-LC1-UNV
Description: LUMIERE LANTERRA 1002 LED ACCENT/PATH/SIGN LUMINAIRE, RECESSED LENS,
WIDE FLOOD OPTIC, BLACK HOUSING.
Light Source: (1) WARM DIMMING MODULE, SET TO 3500K CCT, 90 CRI LED
Ballast/Driver: ELECTRONIC DRIVER

Summary

Lumens per Lamp:	N/A	NEMA Type:	4H x 4V
Luminaire Lumens:	324.8 lumens	Max Intensity:	663.1 candela
Efficiency:	N/A	Max Intensity Angle:	0°H x 0°V
Efficacy:	24.1 lumens/watt		
Luminous Opening:	Circular (Dia: 0.17' x H: 0')		
Beam Angle (50%):	42.7°H x 42.7°V	Field Angle (10%):	62.6°H x 62.6°V
Beam Lumens:	224.4 lumens	Field Lumens:	308.5 lumens
Beam Efficiency:	69.1%	Field Efficiency:	95.0%
Input Watts (W):	13.5		
Input Voltage (V):	120		
Input Current (Ain):	NR		
Voltage Rise (V):	NR		
Power Factor:	NR		
Total Harmonic Distortion (THDi):	NR		
Frequency (hertz):	60		
Stabilization Time:	NR		
Operation Time:	NR		
Ambient Temperature (°C):	NR		
Test Distance:	25 FT		

REPORT NUMBER: P221135 (CONVERTED FROM TYPE C PHOTOMETRY)
CATALOG NUMBER: 1002-[A1, P1, S1, SU1]-[RW, RI]-LEDCW-W-BK-LC1-UNV

Iso-Candela Plot





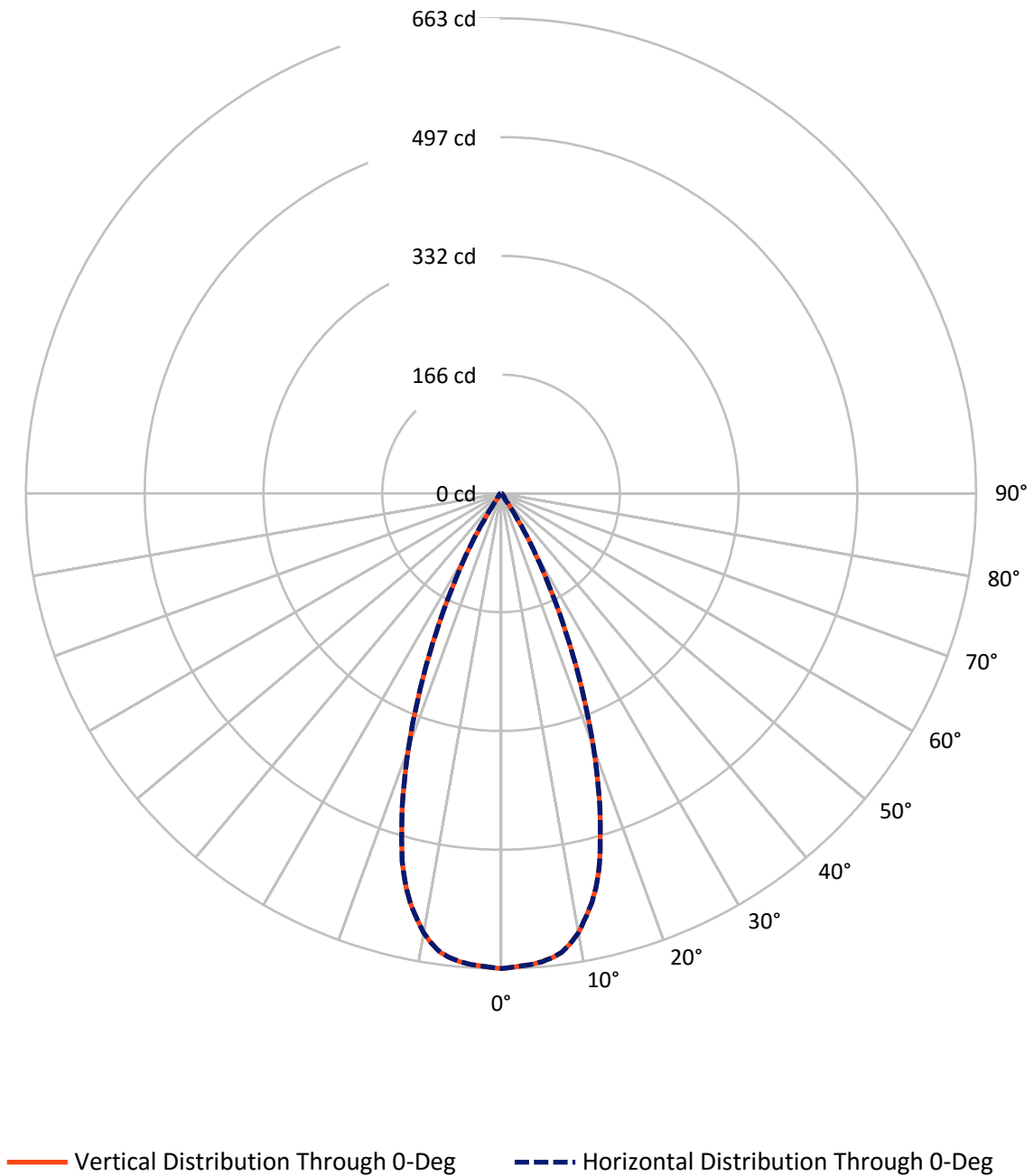
REPORT NUMBER: P221135 (CONVERTED FROM TYPE C PHOTOMETRY)
 CATALOG NUMBER: 1002-[A1, P1, S1, SU1]-[RW, RI]-LEDCW-W-BK-LC1-UNV

Lumen Table

90	0.0	0.0	0.0	0.0	0.0	0.0	0.0	0.0	0.0	0.0	0.0	0.0	0.0	0.0	0.0	0.0	0.0
80	0.0	0.0	0.0	0.0	0.0	0.0	0.0	0.0	0.0	0.0	0.0	0.0	0.0	0.0	0.0	0.0	0.0
70	0.0	0.0	0.0	0.0	0.0	0.0	0.0	0.0	0.0	0.0	0.0	0.0	0.0	0.0	0.0	0.0	0.0
60		0.0	0.0	0.0	0.0	0.0	0.0	0.0	0.0	0.0	0.0	0.0	0.0	0.0	0.0		
50	0.0	0.0	0.0	0.0	0.0	0.1	0.1	0.1	0.1	0.1	0.1	0.0	0.0	0.0	0.0	0.0	
40		0.0	0.0	0.0	0.1	0.2	0.3	0.7	0.7	0.3	0.2	0.1	0.0	0.0	0.0		
30	0.0	0.0	0.0	0.1	0.1	0.8	3.5	6.2	6.2	3.5	0.8	0.1	0.1	0.0	0.0	0.0	
20		0.0	0.0	0.1	0.3	3.3	9.9	14.9	14.9	9.9	3.3	0.3	0.1	0.0	0.0		
10	0.0	0.0	0.0	0.1	0.6	5.7	14.5	19.3	19.3	14.5	5.7	0.6	0.1	0.0	0.0	0.0	
0		0.0	0.0	0.1	0.6	5.7	14.5	19.3	19.3	14.5	5.7	0.6	0.1	0.0	0.0		
-10	0.0	0.0	0.0	0.1	0.6	5.7	14.5	19.3	19.3	14.5	5.7	0.6	0.1	0.0	0.0	0.0	
-20		0.0	0.0	0.1	0.3	3.3	9.9	14.9	14.9	9.9	3.3	0.3	0.1	0.0	0.0		
-30	0.0	0.0	0.0	0.1	0.1	0.8	3.5	6.2	6.2	3.5	0.8	0.1	0.1	0.0	0.0	0.0	
-40		0.0	0.0	0.0	0.1	0.2	0.3	0.7	0.7	0.3	0.2	0.1	0.0	0.0	0.0		
-50	0.0	0.0	0.0	0.0	0.0	0.1	0.1	0.1	0.1	0.1	0.1	0.0	0.0	0.0	0.0	0.0	
-60		0.0	0.0	0.0	0.0	0.0	0.0	0.0	0.0	0.0	0.0	0.0	0.0	0.0	0.0		
-70	0.0	0.0	0.0	0.0	0.0	0.0	0.0	0.0	0.0	0.0	0.0	0.0	0.0	0.0	0.0	0.0	
-80		0.0	0.0	0.0	0.0	0.0	0.0	0.0	0.0	0.0	0.0	0.0	0.0	0.0	0.0		
-90	0.0	0.0	0.0	0.0	0.0	0.0	0.0	0.0	0.0	0.0	0.0	0.0	0.0	0.0	0.0	0.0	

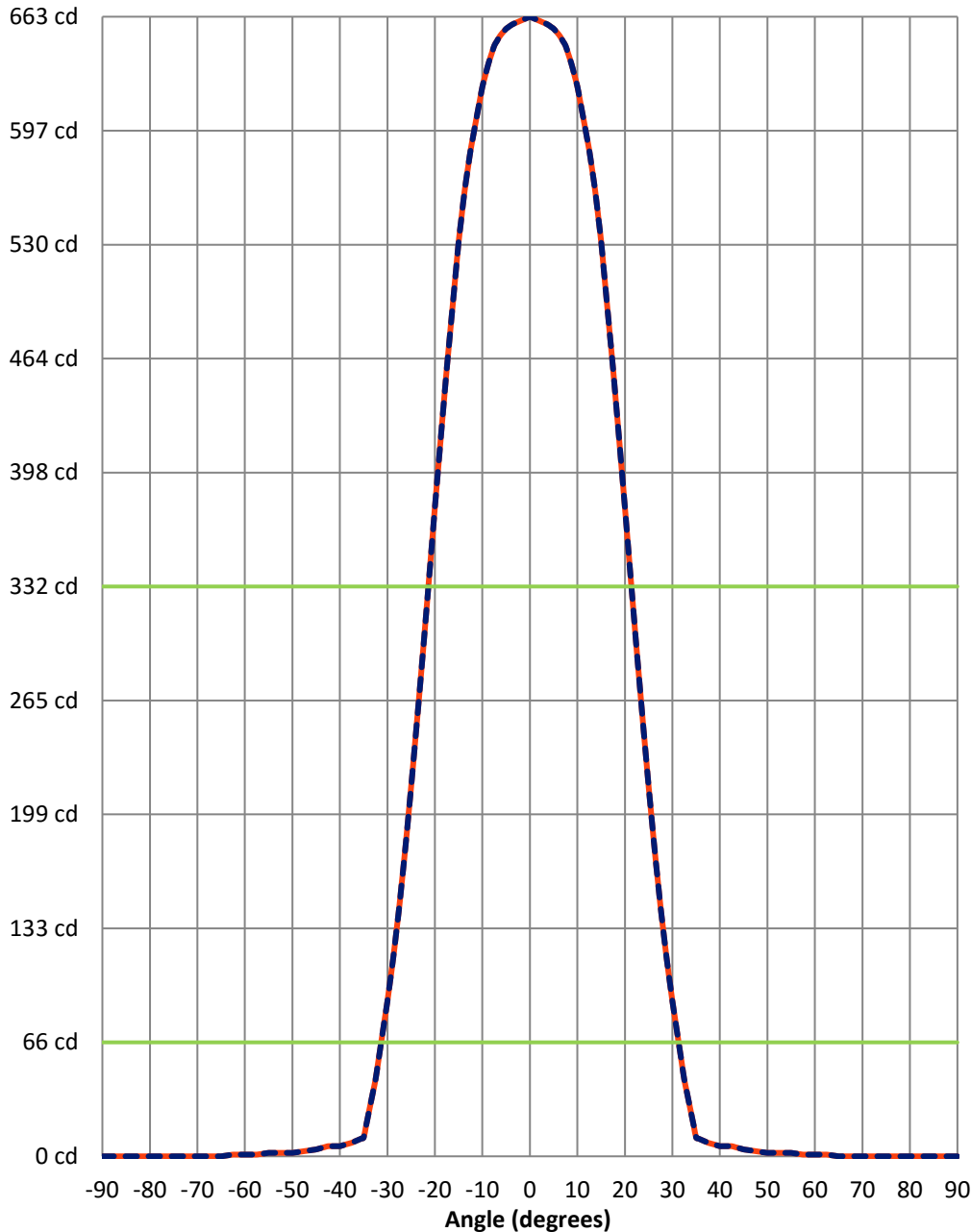
REPORT NUMBER: P221135 (CONVERTED FROM TYPE C PHOTOMETRY)
CATALOG NUMBER: 1002-[A1, P1, S1, SU1]-[RW, RI]-LEDCW-W-BK-LC1-UNV

Luminous Intensity Polar Plot



REPORT NUMBER: P221135 (CONVERTED FROM TYPE C PHOTOMETRY)
 CATALOG NUMBER: 1002-[A1, P1, S1, SU1]-[RW, RI]-LEDCW-W-BK-LC1-UNV

Luminous Intensity Plot



Beam:
 H Angle: 42.7°
 V Angle: 42.7°
 Lumens: 224.4
 Efficiency: 69.1%

Field:
 H Angle: 62.6°
 V Angle: 62.6°
 Lumens: 308.5
 Efficiency: 95.0%

Spill:
 Lumens: 16.3
 Efficiency: 5.0%

— Vertical Distribution through 0-Deg
 - - Horizontal Distribution through 0-Deg



REPORT NUMBER: P221135 (CONVERTED FROM TYPE C PHOTOMETRY)
 CATALOG NUMBER: 1002-[A1, P1, S1, SU1]-[RW, RI]-LEDCW-W-BK-LC1-UNV

FIELD
 BEAM

CANDELA DISTRIBUTION:

	-90°	-88.75°	-87.5°	-86.25°	-85°	-83.75°	-82.5°	-81.25°	-80°	-78.75°	-77.5°
90°	0	0	0	0	0	0	0	0	0	0	0
88.75°	0	0	0	0	0	0	0	0	0	0	0
87.5°	0	0	0	0	0	0	0	0	0	0	0
86.25°	0	0	0	0	0	0	0	0	0	0	0
85°	0	0	0	0	0	0	0	0	0	0	0
83.75°	0	0	0	0	0	0	0	0	0	0	0
82.5°	0	0	0	0	0	0	0	0	0	0	0
81.25°	0	0	0	0	0	0	0	0	0	0	0
80°	0	0	0	0	0	0	0	0	0	0	0
78.75°	0	0	0	0	0	0	0	0	0	0	0
77.5°	0	0	0	0	0	0	0	0	0	0	0
76.25°	0	0	0	0	0	0	0	0	0	0	0
75°	0	0	0	0	0	0	0	0	0	0	0
73.75°	0	0	0	0	0	0	0	0	0	0	0
72.5°	0	0	0	0	0	0	0	0	0	0	0
71.25°	0	0	0	0	0	0	0	0	0	0	0
70°	0	0	0	0	0	0	0	0	0	0	0
68.75°	0	0	0	0	0	0	0	0	0	0	0
67.5°	0	0	0	0	0	0	0	0	0	0	0
66.25°	0	0	0	0	0	0	0	0	0	0	0
65°	0	0	0	0	0	0	0	0	0	0	0
63.75°	0	0	0	0	0	0	0	0	0	0	0
62.5°	0	0	0	0	0	0	0	0	0	0	0
61.25°	0	0	0	0	0	0	0	0	0	0	0
60°	0	0	0	0	0	0	0	0	0	0	0
58.75°	0	0	0	0	0	0	0	0	0	0	0
57.5°	0	0	0	0	0	0	0	0	0	0	0
56.25°	0	0	0	0	0	0	0	0	0	0	0
55°	0	0	0	0	0	0	0	0	0	0	0
53.75°	0	0	0	0	0	0	0	0	0	0	0
52.5°	0	0	0	0	0	0	0	0	0	0	0
51.25°	0	0	0	0	0	0	0	0	0	0	0
50°	0	0	0	0	0	0	0	0	0	0	0
48.75°	0	0	0	0	0	0	0	0	0	0	0
47.5°	0	0	0	0	0	0	0	0	0	0	0
46.25°	0	0	0	0	0	0	0	0	0	0	0
45°	0	0	0	0	0	0	0	0	0	0	0
43.75°	0	0	0	0	0	0	0	0	0	0	0
42.5°	0	0	0	0	0	0	0	0	0	0	0
41.25°	0	0	0	0	0	0	0	0	0	0	0
40°	0	0	0	0	0	0	0	0	0	0	0
38.75°	0	0	0	0	0	0	0	0	0	0	0
37.5°	0	0	0	0	0	0	0	0	0	0	0
36.25°	0	0	0	0	0	0	0	0	0	0	0
35°	0	0	0	0	0	0	0	0	0	0	0



REPORT NUMBER: P221135 (CONVERTED FROM TYPE C PHOTOMETRY)
 CATALOG NUMBER: 1002-[A1, P1, S1, SU1]-[RW, RI]-LEDCW-W-BK-LC1-UNV

CANDELA DISTRIBUTION (continued):

	-90°	-88.75°	-87.5°	-86.25°	-85°	-83.75°	-82.5°	-81.25°	-80°	-78.75°	-77.5°
33.75°	0	0	0	0	0	0	0	0	0	0	0
32.5°	0	0	0	0	0	0	0	0	0	0	0
31.25°	0	0	0	0	0	0	0	0	0	0	0
30°	0	0	0	0	0	0	0	0	0	0	0
28.75°	0	0	0	0	0	0	0	0	0	0	0
27.5°	0	0	0	0	0	0	0	0	0	0	0
26.25°	0	0	0	0	0	0	0	0	0	0	0
25°	0	0	0	0	0	0	0	0	0	0	0
23.75°	0	0	0	0	0	0	0	0	0	0	0
22.5°	0	0	0	0	0	0	0	0	0	0	0
21.25°	0	0	0	0	0	0	0	0	0	0	0
20°	0	0	0	0	0	0	0	0	0	0	0
18.75°	0	0	0	0	0	0	0	0	0	0	0
17.5°	0	0	0	0	0	0	0	0	0	0	0
16.25°	0	0	0	0	0	0	0	0	0	0	0
15°	0	0	0	0	0	0	0	0	0	0	0
13.75°	0	0	0	0	0	0	0	0	0	0	0
12.5°	0	0	0	0	0	0	0	0	0	0	0
11.25°	0	0	0	0	0	0	0	0	0	0	0
10°	0	0	0	0	0	0	0	0	0	0	0
8.75°	0	0	0	0	0	0	0	0	0	0	0
7.5°	0	0	0	0	0	0	0	0	0	0	0
6.25°	0	0	0	0	0	0	0	0	0	0	0
5°	0	0	0	0	0	0	0	0	0	0	0
3.75°	0	0	0	0	0	0	0	0	0	0	0
2.5°	0	0	0	0	0	0	0	0	0	0	0
1.25°	0	0	0	0	0	0	0	0	0	0	0
0°	0	0	0	0	0	0	0	0	0	0	0
-1.25°	0	0	0	0	0	0	0	0	0	0	0
-2.5°	0	0	0	0	0	0	0	0	0	0	0
-3.75°	0	0	0	0	0	0	0	0	0	0	0
-5°	0	0	0	0	0	0	0	0	0	0	0
-6.25°	0	0	0	0	0	0	0	0	0	0	0
-7.5°	0	0	0	0	0	0	0	0	0	0	0
-8.75°	0	0	0	0	0	0	0	0	0	0	0
-10°	0	0	0	0	0	0	0	0	0	0	0
-11.25°	0	0	0	0	0	0	0	0	0	0	0
-12.5°	0	0	0	0	0	0	0	0	0	0	0
-13.75°	0	0	0	0	0	0	0	0	0	0	0
-15°	0	0	0	0	0	0	0	0	0	0	0
-16.25°	0	0	0	0	0	0	0	0	0	0	0
-17.5°	0	0	0	0	0	0	0	0	0	0	0
-18.75°	0	0	0	0	0	0	0	0	0	0	0
-20°	0	0	0	0	0	0	0	0	0	0	0
-21.25°	0	0	0	0	0	0	0	0	0	0	0



REPORT NUMBER: P221135 (CONVERTED FROM TYPE C PHOTOMETRY)
 CATALOG NUMBER: 1002-[A1, P1, S1, SU1]-[RW, RI]-LEDCW-W-BK-LC1-UNV

CANDELA DISTRIBUTION (continued):

	-90°	-88.75°	-87.5°	-86.25°	-85°	-83.75°	-82.5°	-81.25°	-80°	-78.75°	-77.5°
-22.5°	0	0	0	0	0	0	0	0	0	0	0
-23.75°	0	0	0	0	0	0	0	0	0	0	0
-25°	0	0	0	0	0	0	0	0	0	0	0
-26.25°	0	0	0	0	0	0	0	0	0	0	0
-27.5°	0	0	0	0	0	0	0	0	0	0	0
-28.75°	0	0	0	0	0	0	0	0	0	0	0
-30°	0	0	0	0	0	0	0	0	0	0	0
-31.25°	0	0	0	0	0	0	0	0	0	0	0
-32.5°	0	0	0	0	0	0	0	0	0	0	0
-33.75°	0	0	0	0	0	0	0	0	0	0	0
-35°	0	0	0	0	0	0	0	0	0	0	0
-36.25°	0	0	0	0	0	0	0	0	0	0	0
-37.5°	0	0	0	0	0	0	0	0	0	0	0
-38.75°	0	0	0	0	0	0	0	0	0	0	0
-40°	0	0	0	0	0	0	0	0	0	0	0
-41.25°	0	0	0	0	0	0	0	0	0	0	0
-42.5°	0	0	0	0	0	0	0	0	0	0	0
-43.75°	0	0	0	0	0	0	0	0	0	0	0
-45°	0	0	0	0	0	0	0	0	0	0	0
-46.25°	0	0	0	0	0	0	0	0	0	0	0
-47.5°	0	0	0	0	0	0	0	0	0	0	0
-48.75°	0	0	0	0	0	0	0	0	0	0	0
-50°	0	0	0	0	0	0	0	0	0	0	0
-51.25°	0	0	0	0	0	0	0	0	0	0	0
-52.5°	0	0	0	0	0	0	0	0	0	0	0
-53.75°	0	0	0	0	0	0	0	0	0	0	0
-55°	0	0	0	0	0	0	0	0	0	0	0
-56.25°	0	0	0	0	0	0	0	0	0	0	0
-57.5°	0	0	0	0	0	0	0	0	0	0	0
-58.75°	0	0	0	0	0	0	0	0	0	0	0
-60°	0	0	0	0	0	0	0	0	0	0	0
-61.25°	0	0	0	0	0	0	0	0	0	0	0
-62.5°	0	0	0	0	0	0	0	0	0	0	0
-63.75°	0	0	0	0	0	0	0	0	0	0	0
-65°	0	0	0	0	0	0	0	0	0	0	0
-66.25°	0	0	0	0	0	0	0	0	0	0	0
-67.5°	0	0	0	0	0	0	0	0	0	0	0
-68.75°	0	0	0	0	0	0	0	0	0	0	0
-70°	0	0	0	0	0	0	0	0	0	0	0
-71.25°	0	0	0	0	0	0	0	0	0	0	0
-72.5°	0	0	0	0	0	0	0	0	0	0	0
-73.75°	0	0	0	0	0	0	0	0	0	0	0
-75°	0	0	0	0	0	0	0	0	0	0	0
-76.25°	0	0	0	0	0	0	0	0	0	0	0
-77.5°	0	0	0	0	0	0	0	0	0	0	0



REPORT NUMBER: P221135 (CONVERTED FROM TYPE C PHOTOMETRY)
CATALOG NUMBER: 1002-[A1, P1, S1, SU1]-[RW, RI]-LEDCW-W-BK-LC1-UNV

CANDELA DISTRIBUTION (continued):

	-90°	-88.75°	-87.5°	-86.25°	-85°	-83.75°	-82.5°	-81.25°	-80°	-78.75°	-77.5°
-78.75°	0	0	0	0	0	0	0	0	0	0	0
-80°	0	0	0	0	0	0	0	0	0	0	0
-81.25°	0	0	0	0	0	0	0	0	0	0	0
-82.5°	0	0	0	0	0	0	0	0	0	0	0
-83.75°	0	0	0	0	0	0	0	0	0	0	0
-85°	0	0	0	0	0	0	0	0	0	0	0
-86.25°	0	0	0	0	0	0	0	0	0	0	0
-87.5°	0	0	0	0	0	0	0	0	0	0	0
-88.75°	0	0	0	0	0	0	0	0	0	0	0
-90°	0	0	0	0	0	0	0	0	0	0	0



REPORT NUMBER: P221135 (CONVERTED FROM TYPE C PHOTOMETRY)
 CATALOG NUMBER: 1002-[A1, P1, S1, SU1]-[RW, RI]-LEDCW-W-BK-LC1-UNV

CANDELA DISTRIBUTION (continued):

	-76.25°	-75°	-73.75°	-72.5°	-71.25°	-70°	-68.75°	-67.5°	-66.25°	-65°	-63.75°
90°	0	0	0	0	0	0	0	0	0	0	0
88.75°	0	0	0	0	0	0	0	0	0	0	0
87.5°	0	0	0	0	0	0	0	0	0	0	0
86.25°	0	0	0	0	0	0	0	0	0	0	0
85°	0	0	0	0	0	0	0	0	0	0	0
83.75°	0	0	0	0	0	0	0	0	0	0	0
82.5°	0	0	0	0	0	0	0	0	0	0	0
81.25°	0	0	0	0	0	0	0	0	0	0	0
80°	0	0	0	0	0	0	0	0	0	0	0
78.75°	0	0	0	0	0	0	0	0	0	0	0
77.5°	0	0	0	0	0	0	0	0	0	0	0
76.25°	0	0	0	0	0	0	0	0	0	0	0
75°	0	0	0	0	0	0	0	0	0	0	0
73.75°	0	0	0	0	0	0	0	0	0	0	0
72.5°	0	0	0	0	0	0	0	0	0	0	0
71.25°	0	0	0	0	0	0	0	0	0	0	0
70°	0	0	0	0	0	0	0	0	0	0	0
68.75°	0	0	0	0	0	0	0	0	0	0	0
67.5°	0	0	0	0	0	0	0	0	0	0	0
66.25°	0	0	0	0	0	0	0	0	0	0	0
65°	0	0	0	0	0	0	0	0	0	0	0
63.75°	0	0	0	0	0	0	0	0	0	0	0
62.5°	0	0	0	0	0	0	0	0	0	0	0
61.25°	0	0	0	0	0	0	0	0	0	0	0
60°	0	0	0	0	0	0	0	0	0	0	0
58.75°	0	0	0	0	0	0	0	0	0	0	0
57.5°	0	0	0	0	0	0	0	0	0	0	0
56.25°	0	0	0	0	0	0	0	0	0	0	0
55°	0	0	0	0	0	0	0	0	0	0	0
53.75°	0	0	0	0	0	0	0	0	0	0	0
52.5°	0	0	0	0	0	0	0	0	0	0	0
51.25°	0	0	0	0	0	0	0	0	0	0	0
50°	0	0	0	0	0	0	0	0	0	0	0
48.75°	0	0	0	0	0	0	0	0	0	0	0
47.5°	0	0	0	0	0	0	0	0	0	0	0
46.25°	0	0	0	0	0	0	0	0	0	0	0
45°	0	0	0	0	0	0	0	0	0	0	0
43.75°	0	0	0	0	0	0	0	0	0	0	0
42.5°	0	0	0	0	0	0	0	0	0	0	0
41.25°	0	0	0	0	0	0	0	0	0	0	0
40°	0	0	0	0	0	0	0	0	0	0	0
38.75°	0	0	0	0	0	0	0	0	0	0	0
37.5°	0	0	0	0	0	0	0	0	0	0	0
36.25°	0	0	0	0	0	0	0	0	0	0	0
35°	0	0	0	0	0	0	0	0	0	0	0



REPORT NUMBER: P221135 (CONVERTED FROM TYPE C PHOTOMETRY)
 CATALOG NUMBER: 1002-[A1, P1, S1, SU1]-[RW, RI]-LEDCW-W-BK-LC1-UNV

CANDELA DISTRIBUTION (continued):

	-76.25°	-75°	-73.75°	-72.5°	-71.25°	-70°	-68.75°	-67.5°	-66.25°	-65°	-63.75°
33.75°	0	0	0	0	0	0	0	0	0	0	0
32.5°	0	0	0	0	0	0	0	0	0	0	0
31.25°	0	0	0	0	0	0	0	0	0	0	0
30°	0	0	0	0	0	0	0	0	0	0	0
28.75°	0	0	0	0	0	0	0	0	0	0	0
27.5°	0	0	0	0	0	0	0	0	0	0	0
26.25°	0	0	0	0	0	0	0	0	0	0	0
25°	0	0	0	0	0	0	0	0	0	0	0
23.75°	0	0	0	0	0	0	0	0	0	0	0
22.5°	0	0	0	0	0	0	0	0	0	0	0
21.25°	0	0	0	0	0	0	0	0	0	0	0
20°	0	0	0	0	0	0	0	0	0	0	0
18.75°	0	0	0	0	0	0	0	0	0	0	0
17.5°	0	0	0	0	0	0	0	0	0	0	0
16.25°	0	0	0	0	0	0	0	0	0	0	0
15°	0	0	0	0	0	0	0	0	0	0	0
13.75°	0	0	0	0	0	0	0	0	0	0	0
12.5°	0	0	0	0	0	0	0	0	0	0	0
11.25°	0	0	0	0	0	0	0	0	0	0	0
10°	0	0	0	0	0	0	0	0	0	0	0
8.75°	0	0	0	0	0	0	0	0	0	0	0
7.5°	0	0	0	0	0	0	0	0	0	0	0
6.25°	0	0	0	0	0	0	0	0	0	0	0
5°	0	0	0	0	0	0	0	0	0	0	0
3.75°	0	0	0	0	0	0	0	0	0	0	0
2.5°	0	0	0	0	0	0	0	0	0	0	0
1.25°	0	0	0	0	0	0	0	0	0	0	0
0°	0	0	0	0	0	0	0	0	0	0	1
-1.25°	0	0	0	0	0	0	0	0	0	0	0
-2.5°	0	0	0	0	0	0	0	0	0	0	0
-3.75°	0	0	0	0	0	0	0	0	0	0	0
-5°	0	0	0	0	0	0	0	0	0	0	0
-6.25°	0	0	0	0	0	0	0	0	0	0	0
-7.5°	0	0	0	0	0	0	0	0	0	0	0
-8.75°	0	0	0	0	0	0	0	0	0	0	0
-10°	0	0	0	0	0	0	0	0	0	0	0
-11.25°	0	0	0	0	0	0	0	0	0	0	0
-12.5°	0	0	0	0	0	0	0	0	0	0	0
-13.75°	0	0	0	0	0	0	0	0	0	0	0
-15°	0	0	0	0	0	0	0	0	0	0	0
-16.25°	0	0	0	0	0	0	0	0	0	0	0
-17.5°	0	0	0	0	0	0	0	0	0	0	0
-18.75°	0	0	0	0	0	0	0	0	0	0	0
-20°	0	0	0	0	0	0	0	0	0	0	0
-21.25°	0	0	0	0	0	0	0	0	0	0	0



REPORT NUMBER: P221135 (CONVERTED FROM TYPE C PHOTOMETRY)
 CATALOG NUMBER: 1002-[A1, P1, S1, SU1]-[RW, RI]-LEDCW-W-BK-LC1-UNV

CANDELA DISTRIBUTION (continued):

	-76.25°	-75°	-73.75°	-72.5°	-71.25°	-70°	-68.75°	-67.5°	-66.25°	-65°	-63.75°
-22.5°	0	0	0	0	0	0	0	0	0	0	0
-23.75°	0	0	0	0	0	0	0	0	0	0	0
-25°	0	0	0	0	0	0	0	0	0	0	0
-26.25°	0	0	0	0	0	0	0	0	0	0	0
-27.5°	0	0	0	0	0	0	0	0	0	0	0
-28.75°	0	0	0	0	0	0	0	0	0	0	0
-30°	0	0	0	0	0	0	0	0	0	0	0
-31.25°	0	0	0	0	0	0	0	0	0	0	0
-32.5°	0	0	0	0	0	0	0	0	0	0	0
-33.75°	0	0	0	0	0	0	0	0	0	0	0
-35°	0	0	0	0	0	0	0	0	0	0	0
-36.25°	0	0	0	0	0	0	0	0	0	0	0
-37.5°	0	0	0	0	0	0	0	0	0	0	0
-38.75°	0	0	0	0	0	0	0	0	0	0	0
-40°	0	0	0	0	0	0	0	0	0	0	0
-41.25°	0	0	0	0	0	0	0	0	0	0	0
-42.5°	0	0	0	0	0	0	0	0	0	0	0
-43.75°	0	0	0	0	0	0	0	0	0	0	0
-45°	0	0	0	0	0	0	0	0	0	0	0
-46.25°	0	0	0	0	0	0	0	0	0	0	0
-47.5°	0	0	0	0	0	0	0	0	0	0	0
-48.75°	0	0	0	0	0	0	0	0	0	0	0
-50°	0	0	0	0	0	0	0	0	0	0	0
-51.25°	0	0	0	0	0	0	0	0	0	0	0
-52.5°	0	0	0	0	0	0	0	0	0	0	0
-53.75°	0	0	0	0	0	0	0	0	0	0	0
-55°	0	0	0	0	0	0	0	0	0	0	0
-56.25°	0	0	0	0	0	0	0	0	0	0	0
-57.5°	0	0	0	0	0	0	0	0	0	0	0
-58.75°	0	0	0	0	0	0	0	0	0	0	0
-60°	0	0	0	0	0	0	0	0	0	0	0
-61.25°	0	0	0	0	0	0	0	0	0	0	0
-62.5°	0	0	0	0	0	0	0	0	0	0	0
-63.75°	0	0	0	0	0	0	0	0	0	0	0
-65°	0	0	0	0	0	0	0	0	0	0	0
-66.25°	0	0	0	0	0	0	0	0	0	0	0
-67.5°	0	0	0	0	0	0	0	0	0	0	0
-68.75°	0	0	0	0	0	0	0	0	0	0	0
-70°	0	0	0	0	0	0	0	0	0	0	0
-71.25°	0	0	0	0	0	0	0	0	0	0	0
-72.5°	0	0	0	0	0	0	0	0	0	0	0
-73.75°	0	0	0	0	0	0	0	0	0	0	0
-75°	0	0	0	0	0	0	0	0	0	0	0
-76.25°	0	0	0	0	0	0	0	0	0	0	0
-77.5°	0	0	0	0	0	0	0	0	0	0	0



REPORT NUMBER: P221135 (CONVERTED FROM TYPE C PHOTOMETRY)
CATALOG NUMBER: 1002-[A1, P1, S1, SU1]-[RW, RI]-LEDCW-W-BK-LC1-UNV

CANDELA DISTRIBUTION (continued):

	-76.25°	-75°	-73.75°	-72.5°	-71.25°	-70°	-68.75°	-67.5°	-66.25°	-65°	-63.75°
-78.75°	0	0	0	0	0	0	0	0	0	0	0
-80°	0	0	0	0	0	0	0	0	0	0	0
-81.25°	0	0	0	0	0	0	0	0	0	0	0
-82.5°	0	0	0	0	0	0	0	0	0	0	0
-83.75°	0	0	0	0	0	0	0	0	0	0	0
-85°	0	0	0	0	0	0	0	0	0	0	0
-86.25°	0	0	0	0	0	0	0	0	0	0	0
-87.5°	0	0	0	0	0	0	0	0	0	0	0
-88.75°	0	0	0	0	0	0	0	0	0	0	0
-90°	0	0	0	0	0	0	0	0	0	0	0



REPORT NUMBER: P221135 (CONVERTED FROM TYPE C PHOTOMETRY)
 CATALOG NUMBER: 1002-[A1, P1, S1, SU1]-[RW, RI]-LEDCW-W-BK-LC1-UNV

CANDELA DISTRIBUTION (continued):

	-62.5°	-61.25°	-60°	-58.75°	-57.5°	-56.25°	-55°	-53.75°	-52.5°	-51.25°	-50°
90°	0	0	0	0	0	0	0	0	0	0	0
88.75°	0	0	0	0	0	0	0	0	0	0	0
87.5°	0	0	0	0	0	0	0	0	0	0	0
86.25°	0	0	0	0	0	0	0	0	0	0	0
85°	0	0	0	0	0	0	0	0	0	0	0
83.75°	0	0	0	0	0	0	0	0	0	0	0
82.5°	0	0	0	0	0	0	0	0	0	0	0
81.25°	0	0	0	0	0	0	0	0	0	0	0
80°	0	0	0	0	0	0	0	0	0	0	0
78.75°	0	0	0	0	0	0	0	0	0	0	0
77.5°	0	0	0	0	0	0	0	0	0	0	0
76.25°	0	0	0	0	0	0	0	0	0	0	0
75°	0	0	0	0	0	0	0	0	0	0	0
73.75°	0	0	0	0	0	0	0	0	0	0	0
72.5°	0	0	0	0	0	0	0	0	0	0	0
71.25°	0	0	0	0	0	0	0	0	0	0	0
70°	0	0	0	0	0	0	0	0	0	0	0
68.75°	0	0	0	0	0	0	0	0	0	0	0
67.5°	0	0	0	0	0	0	0	0	0	0	0
66.25°	0	0	0	0	0	0	0	0	0	0	0
65°	0	0	0	0	0	0	0	0	0	0	0
63.75°	0	0	0	0	0	0	0	0	0	0	0
62.5°	0	0	0	0	0	0	0	0	0	0	0
61.25°	0	0	0	0	0	0	0	0	0	0	0
60°	0	0	0	0	0	0	0	0	0	0	0
58.75°	0	0	0	0	0	0	0	0	0	0	0
57.5°	0	0	0	0	0	0	0	0	0	0	0
56.25°	0	0	0	0	0	0	0	0	0	0	0
55°	0	0	0	0	0	0	0	0	0	0	0
53.75°	0	0	0	0	0	0	0	0	0	0	0
52.5°	0	0	0	0	0	0	0	0	0	0	0
51.25°	0	0	0	0	0	0	0	0	0	0	0
50°	0	0	0	0	0	0	0	0	0	0	0
48.75°	0	0	0	0	0	0	0	0	0	0	0
47.5°	0	0	0	0	0	0	0	0	0	0	0
46.25°	0	0	0	0	0	0	0	0	0	0	1
45°	0	0	0	0	0	0	0	0	0	1	1
43.75°	0	0	0	0	0	0	0	0	0	1	1
42.5°	0	0	0	0	0	0	0	0	1	1	1
41.25°	0	0	0	0	0	0	0	1	1	1	1
40°	0	0	0	0	0	0	0	1	1	1	1
38.75°	0	0	0	0	0	0	1	1	1	1	1
37.5°	0	0	0	0	0	0	1	1	1	1	1
36.25°	0	0	0	0	0	1	1	1	1	1	1
35°	0	0	0	0	0	1	1	1	1	1	1



REPORT NUMBER: P221135 (CONVERTED FROM TYPE C PHOTOMETRY)
 CATALOG NUMBER: 1002-[A1, P1, S1, SU1]-[RW, RI]-LEDCW-W-BK-LC1-UNV

CANDELA DISTRIBUTION (continued):

	-62.5°	-61.25°	-60°	-58.75°	-57.5°	-56.25°	-55°	-53.75°	-52.5°	-51.25°	-50°
33.75°	0	0	0	0	1	1	1	1	1	1	1
32.5°	0	0	0	0	1	1	1	1	1	1	1
31.25°	0	0	0	1	1	1	1	1	1	1	1
30°	0	0	0	1	1	1	1	1	1	1	2
28.75°	0	0	0	1	1	1	1	1	1	1	2
27.5°	0	0	1	1	1	1	1	1	1	1	2
26.25°	0	0	1	1	1	1	1	1	1	2	2
25°	0	0	1	1	1	1	1	1	1	2	2
23.75°	0	0	1	1	1	1	1	1	2	2	2
22.5°	0	1	1	1	1	1	1	1	2	2	2
21.25°	0	1	1	1	1	1	1	1	2	2	2
20°	0	1	1	1	1	1	1	2	2	2	2
18.75°	0	1	1	1	1	1	1	2	2	2	2
17.5°	0	1	1	1	1	1	1	2	2	2	2
16.25°	1	1	1	1	1	1	1	2	2	2	2
15°	1	1	1	1	1	1	1	2	2	2	2
13.75°	1	1	1	1	1	1	2	2	2	2	2
12.5°	1	1	1	1	1	1	2	2	2	2	2
11.25°	1	1	1	1	1	1	2	2	2	2	2
10°	1	1	1	1	1	1	2	2	2	2	2
8.75°	1	1	1	1	1	1	2	2	2	2	2
7.5°	1	1	1	1	1	1	2	2	2	2	2
6.25°	1	1	1	1	1	1	2	2	2	2	2
5°	1	1	1	1	1	1	2	2	2	2	2
3.75°	1	1	1	1	1	1	2	2	2	2	2
2.5°	1	1	1	1	1	1	2	2	2	2	2
1.25°	1	1	1	1	1	1	2	2	2	2	2
0°	1	1	1	1	1	2	2	2	2	2	2
-1.25°	1	1	1	1	1	1	2	2	2	2	2
-2.5°	1	1	1	1	1	1	2	2	2	2	2
-3.75°	1	1	1	1	1	1	2	2	2	2	2
-5°	1	1	1	1	1	1	2	2	2	2	2
-6.25°	1	1	1	1	1	1	2	2	2	2	2
-7.5°	1	1	1	1	1	1	2	2	2	2	2
-8.75°	1	1	1	1	1	1	2	2	2	2	2
-10°	1	1	1	1	1	1	2	2	2	2	2
-11.25°	1	1	1	1	1	1	2	2	2	2	2
-12.5°	1	1	1	1	1	1	2	2	2	2	2
-13.75°	1	1	1	1	1	1	2	2	2	2	2
-15°	1	1	1	1	1	1	1	2	2	2	2
-16.25°	1	1	1	1	1	1	1	2	2	2	2
-17.5°	0	1	1	1	1	1	1	2	2	2	2
-18.75°	0	1	1	1	1	1	1	2	2	2	2
-20°	0	1	1	1	1	1	1	2	2	2	2
-21.25°	0	1	1	1	1	1	1	1	2	2	2



REPORT NUMBER: P221135 (CONVERTED FROM TYPE C PHOTOMETRY)
 CATALOG NUMBER: 1002-[A1, P1, S1, SU1]-[RW, RI]-LEDCW-W-BK-LC1-UNV

CANDELA DISTRIBUTION (continued):

	-62.5°	-61.25°	-60°	-58.75°	-57.5°	-56.25°	-55°	-53.75°	-52.5°	-51.25°	-50°
-22.5°	0	1	1	1	1	1	1	1	2	2	2
-23.75°	0	0	1	1	1	1	1	1	2	2	2
-25°	0	0	1	1	1	1	1	1	1	2	2
-26.25°	0	0	1	1	1	1	1	1	1	2	2
-27.5°	0	0	1	1	1	1	1	1	1	1	2
-28.75°	0	0	0	1	1	1	1	1	1	1	2
-30°	0	0	0	1	1	1	1	1	1	1	2
-31.25°	0	0	0	1	1	1	1	1	1	1	1
-32.5°	0	0	0	0	1	1	1	1	1	1	1
-33.75°	0	0	0	0	1	1	1	1	1	1	1
-35°	0	0	0	0	0	1	1	1	1	1	1
-36.25°	0	0	0	0	0	1	1	1	1	1	1
-37.5°	0	0	0	0	0	0	1	1	1	1	1
-38.75°	0	0	0	0	0	0	1	1	1	1	1
-40°	0	0	0	0	0	0	0	1	1	1	1
-41.25°	0	0	0	0	0	0	0	1	1	1	1
-42.5°	0	0	0	0	0	0	0	0	1	1	1
-43.75°	0	0	0	0	0	0	0	0	0	1	1
-45°	0	0	0	0	0	0	0	0	0	1	1
-46.25°	0	0	0	0	0	0	0	0	0	0	1
-47.5°	0	0	0	0	0	0	0	0	0	0	0
-48.75°	0	0	0	0	0	0	0	0	0	0	0
-50°	0	0	0	0	0	0	0	0	0	0	0
-51.25°	0	0	0	0	0	0	0	0	0	0	0
-52.5°	0	0	0	0	0	0	0	0	0	0	0
-53.75°	0	0	0	0	0	0	0	0	0	0	0
-55°	0	0	0	0	0	0	0	0	0	0	0
-56.25°	0	0	0	0	0	0	0	0	0	0	0
-57.5°	0	0	0	0	0	0	0	0	0	0	0
-58.75°	0	0	0	0	0	0	0	0	0	0	0
-60°	0	0	0	0	0	0	0	0	0	0	0
-61.25°	0	0	0	0	0	0	0	0	0	0	0
-62.5°	0	0	0	0	0	0	0	0	0	0	0
-63.75°	0	0	0	0	0	0	0	0	0	0	0
-65°	0	0	0	0	0	0	0	0	0	0	0
-66.25°	0	0	0	0	0	0	0	0	0	0	0
-67.5°	0	0	0	0	0	0	0	0	0	0	0
-68.75°	0	0	0	0	0	0	0	0	0	0	0
-70°	0	0	0	0	0	0	0	0	0	0	0
-71.25°	0	0	0	0	0	0	0	0	0	0	0
-72.5°	0	0	0	0	0	0	0	0	0	0	0
-73.75°	0	0	0	0	0	0	0	0	0	0	0
-75°	0	0	0	0	0	0	0	0	0	0	0
-76.25°	0	0	0	0	0	0	0	0	0	0	0
-77.5°	0	0	0	0	0	0	0	0	0	0	0



REPORT NUMBER: P221135 (CONVERTED FROM TYPE C PHOTOMETRY)
CATALOG NUMBER: 1002-[A1, P1, S1, SU1]-[RW, RI]-LEDCW-W-BK-LC1-UNV

CANDELA DISTRIBUTION (continued):

	-62.5°	-61.25°	-60°	-58.75°	-57.5°	-56.25°	-55°	-53.75°	-52.5°	-51.25°	-50°
-78.75°	0	0	0	0	0	0	0	0	0	0	0
-80°	0	0	0	0	0	0	0	0	0	0	0
-81.25°	0	0	0	0	0	0	0	0	0	0	0
-82.5°	0	0	0	0	0	0	0	0	0	0	0
-83.75°	0	0	0	0	0	0	0	0	0	0	0
-85°	0	0	0	0	0	0	0	0	0	0	0
-86.25°	0	0	0	0	0	0	0	0	0	0	0
-87.5°	0	0	0	0	0	0	0	0	0	0	0
-88.75°	0	0	0	0	0	0	0	0	0	0	0
-90°	0	0	0	0	0	0	0	0	0	0	0



REPORT NUMBER: P221135 (CONVERTED FROM TYPE C PHOTOMETRY)
 CATALOG NUMBER: 1002-[A1, P1, S1, SU1]-[RW, RI]-LEDCW-W-BK-LC1-UNV

CANDELA DISTRIBUTION (continued):

	-48.75°	-47.5°	-46.25°	-45°	-43.75°	-42.5°	-41.25°	-40°	-38.75°	-37.5°	-36.25°
90°	0	0	0	0	0	0	0	0	0	0	0
88.75°	0	0	0	0	0	0	0	0	0	0	0
87.5°	0	0	0	0	0	0	0	0	0	0	0
86.25°	0	0	0	0	0	0	0	0	0	0	0
85°	0	0	0	0	0	0	0	0	0	0	0
83.75°	0	0	0	0	0	0	0	0	0	0	0
82.5°	0	0	0	0	0	0	0	0	0	0	0
81.25°	0	0	0	0	0	0	0	0	0	0	0
80°	0	0	0	0	0	0	0	0	0	0	0
78.75°	0	0	0	0	0	0	0	0	0	0	0
77.5°	0	0	0	0	0	0	0	0	0	0	0
76.25°	0	0	0	0	0	0	0	0	0	0	0
75°	0	0	0	0	0	0	0	0	0	0	0
73.75°	0	0	0	0	0	0	0	0	0	0	0
72.5°	0	0	0	0	0	0	0	0	0	0	0
71.25°	0	0	0	0	0	0	0	0	0	0	0
70°	0	0	0	0	0	0	0	0	0	0	0
68.75°	0	0	0	0	0	0	0	0	0	0	0
67.5°	0	0	0	0	0	0	0	0	0	0	0
66.25°	0	0	0	0	0	0	0	0	0	0	0
65°	0	0	0	0	0	0	0	0	0	0	0
63.75°	0	0	0	0	0	0	0	0	0	0	0
62.5°	0	0	0	0	0	0	0	0	0	0	0
61.25°	0	0	0	0	0	0	0	0	0	0	0
60°	0	0	0	0	0	0	0	0	0	0	0
58.75°	0	0	0	0	0	0	0	0	0	0	0
57.5°	0	0	0	0	0	0	0	0	0	0	0
56.25°	0	0	0	0	0	0	0	0	0	0	1
55°	0	0	0	0	0	0	0	0	1	1	1
53.75°	0	0	0	0	0	0	1	1	1	1	1
52.5°	0	0	0	0	0	1	1	1	1	1	1
51.25°	0	0	0	1	1	1	1	1	1	1	1
50°	0	0	1	1	1	1	1	1	1	1	1
48.75°	0	1	1	1	1	1	1	1	1	1	1
47.5°	1	1	1	1	1	1	1	1	1	1	1
46.25°	1	1	1	1	1	1	1	1	1	1	2
45°	1	1	1	1	1	1	1	1	1	2	2
43.75°	1	1	1	1	1	1	1	1	2	2	2
42.5°	1	1	1	1	1	1	1	2	2	2	2
41.25°	1	1	1	1	1	1	2	2	2	2	2
40°	1	1	1	1	1	2	2	2	2	2	2
38.75°	1	1	1	1	2	2	2	2	2	2	2
37.5°	1	1	1	2	2	2	2	2	2	2	2
36.25°	1	1	2	2	2	2	2	2	2	2	2
35°	1	1	2	2	2	2	2	2	2	2	3



REPORT NUMBER: P221135 (CONVERTED FROM TYPE C PHOTOMETRY)
 CATALOG NUMBER: 1002-[A1, P1, S1, SU1]-[RW, RI]-LEDCW-W-BK-LC1-UNV

CANDELA DISTRIBUTION (continued):

	-48.75°	-47.5°	-46.25°	-45°	-43.75°	-42.5°	-41.25°	-40°	-38.75°	-37.5°	-36.25°
33.75°	1	2	2	2	2	2	2	2	2	3	3
32.5°	2	2	2	2	2	2	2	2	2	3	3
31.25°	2	2	2	2	2	2	2	2	3	3	3
30°	2	2	2	2	2	2	2	3	3	3	4
28.75°	2	2	2	2	2	2	2	3	3	4	4
27.5°	2	2	2	2	2	2	3	3	4	4	5
26.25°	2	2	2	2	2	3	3	3	4	4	5
25°	2	2	2	2	2	3	3	4	4	5	5
23.75°	2	2	2	2	3	3	3	4	4	5	6
22.5°	2	2	2	2	3	3	4	4	5	6	6
21.25°	2	2	2	2	3	3	4	4	5	6	6
20°	2	2	2	3	3	4	4	5	6	6	6
18.75°	2	2	2	3	3	4	4	5	6	6	6
17.5°	2	2	3	3	3	4	5	5	6	6	6
16.25°	2	2	3	3	4	4	5	6	6	6	6
15°	2	2	3	3	4	4	5	6	6	6	7
13.75°	2	2	3	3	4	5	5	6	6	6	7
12.5°	2	3	3	3	4	5	6	6	6	7	7
11.25°	2	3	3	4	4	5	6	6	6	7	8
10°	2	3	3	4	4	5	6	6	6	7	8
8.75°	2	3	3	4	4	5	6	6	6	7	8
7.5°	2	3	3	4	5	5	6	6	6	7	9
6.25°	2	3	3	4	5	6	6	6	7	8	9
5°	2	3	3	4	5	6	6	6	7	8	9
3.75°	2	3	3	4	5	6	6	6	7	8	9
2.5°	2	3	3	4	5	6	6	6	7	8	9
1.25°	2	3	3	4	5	6	6	6	7	8	9
0°	3	3	4	4	5	6	6	6	7	8	9
-1.25°	2	3	3	4	5	6	6	6	7	8	9
-2.5°	2	3	3	4	5	6	6	6	7	8	9
-3.75°	2	3	3	4	5	6	6	6	7	8	9
-5°	2	3	3	4	5	6	6	6	7	8	9
-6.25°	2	3	3	4	5	6	6	6	7	8	9
-7.5°	2	3	3	4	5	5	6	6	6	7	9
-8.75°	2	3	3	4	4	5	6	6	6	7	8
-10°	2	3	3	4	4	5	6	6	6	7	8
-11.25°	2	3	3	4	4	5	6	6	6	7	8
-12.5°	2	3	3	3	4	5	6	6	6	7	7
-13.75°	2	2	3	3	4	5	5	6	6	6	7
-15°	2	2	3	3	4	4	5	6	6	6	7
-16.25°	2	2	3	3	4	4	5	6	6	6	6
-17.5°	2	2	3	3	3	4	5	5	6	6	6
-18.75°	2	2	2	3	3	4	4	5	6	6	6
-20°	2	2	2	3	3	4	4	5	6	6	6
-21.25°	2	2	2	2	3	3	4	4	5	6	6



REPORT NUMBER: P221135 (CONVERTED FROM TYPE C PHOTOMETRY)
 CATALOG NUMBER: 1002-[A1, P1, S1, SU1]-[RW, RI]-LEDCW-W-BK-LC1-UNV

CANDELA DISTRIBUTION (continued):

	-48.75°	-47.5°	-46.25°	-45°	-43.75°	-42.5°	-41.25°	-40°	-38.75°	-37.5°	-36.25°
-22.5°	2	2	2	2	3	3	4	4	5	6	6
-23.75°	2	2	2	2	3	3	3	4	4	5	6
-25°	2	2	2	2	2	3	3	4	4	5	5
-26.25°	2	2	2	2	2	3	3	3	4	4	5
-27.5°	2	2	2	2	2	2	3	3	4	4	5
-28.75°	2	2	2	2	2	2	2	3	3	4	4
-30°	2	2	2	2	2	2	2	3	3	3	4
-31.25°	2	2	2	2	2	2	2	2	3	3	3
-32.5°	2	2	2	2	2	2	2	2	2	3	3
-33.75°	1	2	2	2	2	2	2	2	2	3	3
-35°	1	1	2	2	2	2	2	2	2	2	3
-36.25°	1	1	2	2	2	2	2	2	2	2	2
-37.5°	1	1	1	2	2	2	2	2	2	2	2
-38.75°	1	1	1	1	2	2	2	2	2	2	2
-40°	1	1	1	1	1	2	2	2	2	2	2
-41.25°	1	1	1	1	1	1	2	2	2	2	2
-42.5°	1	1	1	1	1	1	1	2	2	2	2
-43.75°	1	1	1	1	1	1	1	1	2	2	2
-45°	1	1	1	1	1	1	1	1	1	2	2
-46.25°	1	1	1	1	1	1	1	1	1	1	2
-47.5°	1	1	1	1	1	1	1	1	1	1	1
-48.75°	0	1	1	1	1	1	1	1	1	1	1
-50°	0	0	1	1	1	1	1	1	1	1	1
-51.25°	0	0	0	1	1	1	1	1	1	1	1
-52.5°	0	0	0	0	0	1	1	1	1	1	1
-53.75°	0	0	0	0	0	0	1	1	1	1	1
-55°	0	0	0	0	0	0	0	0	1	1	1
-56.25°	0	0	0	0	0	0	0	0	0	0	1
-57.5°	0	0	0	0	0	0	0	0	0	0	0
-58.75°	0	0	0	0	0	0	0	0	0	0	0
-60°	0	0	0	0	0	0	0	0	0	0	0
-61.25°	0	0	0	0	0	0	0	0	0	0	0
-62.5°	0	0	0	0	0	0	0	0	0	0	0
-63.75°	0	0	0	0	0	0	0	0	0	0	0
-65°	0	0	0	0	0	0	0	0	0	0	0
-66.25°	0	0	0	0	0	0	0	0	0	0	0
-67.5°	0	0	0	0	0	0	0	0	0	0	0
-68.75°	0	0	0	0	0	0	0	0	0	0	0
-70°	0	0	0	0	0	0	0	0	0	0	0
-71.25°	0	0	0	0	0	0	0	0	0	0	0
-72.5°	0	0	0	0	0	0	0	0	0	0	0
-73.75°	0	0	0	0	0	0	0	0	0	0	0
-75°	0	0	0	0	0	0	0	0	0	0	0
-76.25°	0	0	0	0	0	0	0	0	0	0	0
-77.5°	0	0	0	0	0	0	0	0	0	0	0



REPORT NUMBER: P221135 (CONVERTED FROM TYPE C PHOTOMETRY)
CATALOG NUMBER: 1002-[A1, P1, S1, SU1]-[RW, RI]-LEDCW-W-BK-LC1-UNV

CANDELA DISTRIBUTION (continued):

	-48.75°	-47.5°	-46.25°	-45°	-43.75°	-42.5°	-41.25°	-40°	-38.75°	-37.5°	-36.25°
-78.75°	0	0	0	0	0	0	0	0	0	0	0
-80°	0	0	0	0	0	0	0	0	0	0	0
-81.25°	0	0	0	0	0	0	0	0	0	0	0
-82.5°	0	0	0	0	0	0	0	0	0	0	0
-83.75°	0	0	0	0	0	0	0	0	0	0	0
-85°	0	0	0	0	0	0	0	0	0	0	0
-86.25°	0	0	0	0	0	0	0	0	0	0	0
-87.5°	0	0	0	0	0	0	0	0	0	0	0
-88.75°	0	0	0	0	0	0	0	0	0	0	0
-90°	0	0	0	0	0	0	0	0	0	0	0



REPORT NUMBER: P221135 (CONVERTED FROM TYPE C PHOTOMETRY)
 CATALOG NUMBER: 1002-[A1, P1, S1, SU1]-[RW, RI]-LEDCW-W-BK-LC1-UNV

CANDELA DISTRIBUTION (continued):

	-35°	-33.75°	-32.5°	-31.25°	-30°	-28.75°	-27.5°	-26.25°	-25°	-23.75°	-22.5°
90°	0	0	0	0	0	0	0	0	0	0	0
88.75°	0	0	0	0	0	0	0	0	0	0	0
87.5°	0	0	0	0	0	0	0	0	0	0	0
86.25°	0	0	0	0	0	0	0	0	0	0	0
85°	0	0	0	0	0	0	0	0	0	0	0
83.75°	0	0	0	0	0	0	0	0	0	0	0
82.5°	0	0	0	0	0	0	0	0	0	0	0
81.25°	0	0	0	0	0	0	0	0	0	0	0
80°	0	0	0	0	0	0	0	0	0	0	0
78.75°	0	0	0	0	0	0	0	0	0	0	0
77.5°	0	0	0	0	0	0	0	0	0	0	0
76.25°	0	0	0	0	0	0	0	0	0	0	0
75°	0	0	0	0	0	0	0	0	0	0	0
73.75°	0	0	0	0	0	0	0	0	0	0	0
72.5°	0	0	0	0	0	0	0	0	0	0	0
71.25°	0	0	0	0	0	0	0	0	0	0	0
70°	0	0	0	0	0	0	0	0	0	0	0
68.75°	0	0	0	0	0	0	0	0	0	0	0
67.5°	0	0	0	0	0	0	0	0	0	0	0
66.25°	0	0	0	0	0	0	0	0	0	0	0
65°	0	0	0	0	0	0	0	0	0	0	0
63.75°	0	0	0	0	0	0	0	0	0	0	0
62.5°	0	0	0	0	0	0	0	0	0	0	0
61.25°	0	0	0	0	0	0	0	0	0	0	1
60°	0	0	0	0	0	0	1	1	1	1	1
58.75°	0	0	0	1	1	1	1	1	1	1	1
57.5°	0	1	1	1	1	1	1	1	1	1	1
56.25°	1	1	1	1	1	1	1	1	1	1	1
55°	1	1	1	1	1	1	1	1	1	1	1
53.75°	1	1	1	1	1	1	1	1	1	1	1
52.5°	1	1	1	1	1	1	1	1	1	2	2
51.25°	1	1	1	1	1	1	1	2	2	2	2
50°	1	1	1	1	2	2	2	2	2	2	2
48.75°	1	1	2	2	2	2	2	2	2	2	2
47.5°	1	2	2	2	2	2	2	2	2	2	2
46.25°	2	2	2	2	2	2	2	2	2	2	2
45°	2	2	2	2	2	2	2	2	2	2	2
43.75°	2	2	2	2	2	2	2	2	2	3	3
42.5°	2	2	2	2	2	2	2	3	3	3	3
41.25°	2	2	2	2	2	2	3	3	3	3	4
40°	2	2	2	2	3	3	3	3	4	4	4
38.75°	2	2	2	3	3	3	4	4	4	4	5
37.5°	2	3	3	3	3	4	4	4	5	5	6
36.25°	3	3	3	3	4	4	5	5	5	6	6
35°	3	3	3	4	4	5	5	6	6	6	6



REPORT NUMBER: P221135 (CONVERTED FROM TYPE C PHOTOMETRY)
 CATALOG NUMBER: 1002-[A1, P1, S1, SU1]-[RW, RI]-LEDCW-W-BK-LC1-UNV

CANDELA DISTRIBUTION (continued):

	-35°	-33.75°	-32.5°	-31.25°	-30°	-28.75°	-27.5°	-26.25°	-25°	-23.75°	-22.5°
33.75°	3	3	4	4	5	5	6	6	6	6	6
32.5°	3	4	4	5	5	6	6	6	6	6	7
31.25°	4	4	5	5	6	6	6	6	7	7	8
30°	4	5	5	6	6	6	6	7	7	8	9
28.75°	5	5	6	6	6	6	7	7	8	9	10
27.5°	5	6	6	6	6	7	7	8	9	10	11
26.25°	6	6	6	6	7	7	8	9	10	13	24
25°	6	6	6	7	7	8	9	10	14	25	36
23.75°	6	6	6	7	8	9	10	13	25	37	49
22.5°	6	6	7	8	9	10	11	24	36	49	65
21.25°	6	7	7	8	9	11	21	34	47	64	80
20°	6	7	8	9	10	17	31	44	61	78	95
18.75°	7	7	8	10	12	26	40	56	74	92	111
17.5°	7	8	9	10	20	34	50	68	87	106	128
16.25°	7	8	10	13	28	42	61	80	100	121	145
15°	8	9	10	20	35	51	71	91	112	136	162
13.75°	8	10	11	26	41	61	81	102	126	152	180
12.5°	9	10	17	32	49	69	90	113	139	167	198
11.25°	9	10	22	38	56	77	99	124	151	181	214
10°	9	11	27	42	63	85	107	134	163	196	230
8.75°	10	14	31	48	69	91	116	143	174	208	244
7.5°	10	18	34	53	75	98	123	152	184	220	257
6.25°	10	21	37	57	80	103	129	159	194	230	268
5°	11	23	40	61	83	107	135	166	201	238	277
3.75°	11	25	42	64	86	111	139	172	207	245	284
2.5°	11	27	43	66	88	113	143	175	212	250	290
1.25°	11	27	44	67	90	115	145	178	214	253	293
0°	11	28	45	67	90	116	145	178	215	254	294
-1.25°	11	27	44	67	90	115	145	178	214	253	293
-2.5°	11	27	43	66	88	113	143	175	212	250	290
-3.75°	11	25	42	64	86	111	139	172	207	245	284
-5°	11	23	40	61	83	107	135	166	201	238	277
-6.25°	10	21	37	57	80	103	129	159	194	230	268
-7.5°	10	18	34	53	75	98	123	152	184	220	257
-8.75°	10	14	31	48	69	91	116	143	174	208	244
-10°	9	11	27	42	63	85	107	134	163	196	230
-11.25°	9	10	22	38	56	77	99	124	151	181	214
-12.5°	9	10	17	32	49	69	90	113	139	167	198
-13.75°	8	10	11	26	41	61	81	102	126	152	180
-15°	8	9	10	20	35	51	71	91	112	136	162
-16.25°	7	8	10	13	28	42	61	80	100	121	145
-17.5°	7	8	9	10	20	34	50	68	87	106	128
-18.75°	7	7	8	10	12	26	40	56	74	92	111
-20°	6	7	8	9	10	17	31	44	61	78	95
-21.25°	6	7	7	8	9	11	21	34	47	64	80



REPORT NUMBER: P221135 (CONVERTED FROM TYPE C PHOTOMETRY)
 CATALOG NUMBER: 1002-[A1, P1, S1, SU1]-[RW, RI]-LEDCW-W-BK-LC1-UNV

CANDELA DISTRIBUTION (continued):

	-35°	-33.75°	-32.5°	-31.25°	-30°	-28.75°	-27.5°	-26.25°	-25°	-23.75°	-22.5°
-22.5°	6	6	7	8	9	10	11	24	36	49	65
-23.75°	6	6	6	7	8	9	10	13	25	37	49
-25°	6	6	6	7	7	8	9	10	14	25	36
-26.25°	6	6	6	6	7	7	8	9	10	13	24
-27.5°	5	6	6	6	6	7	7	8	9	10	11
-28.75°	5	5	6	6	6	6	7	7	8	9	10
-30°	4	5	5	6	6	6	6	7	7	8	9
-31.25°	4	4	5	5	6	6	6	6	7	7	8
-32.5°	3	4	4	5	5	6	6	6	6	6	7
-33.75°	3	3	4	4	5	5	6	6	6	6	6
-35°	3	3	3	4	4	5	5	6	6	6	6
-36.25°	3	3	3	3	4	4	5	5	5	6	6
-37.5°	2	3	3	3	3	4	4	4	5	5	6
-38.75°	2	2	2	3	3	3	4	4	4	4	5
-40°	2	2	2	2	3	3	3	3	4	4	4
-41.25°	2	2	2	2	2	2	3	3	3	3	4
-42.5°	2	2	2	2	2	2	2	3	3	3	3
-43.75°	2	2	2	2	2	2	2	2	2	3	3
-45°	2	2	2	2	2	2	2	2	2	2	2
-46.25°	2	2	2	2	2	2	2	2	2	2	2
-47.5°	1	2	2	2	2	2	2	2	2	2	2
-48.75°	1	1	2	2	2	2	2	2	2	2	2
-50°	1	1	1	1	2	2	2	2	2	2	2
-51.25°	1	1	1	1	1	1	1	2	2	2	2
-52.5°	1	1	1	1	1	1	1	1	1	2	2
-53.75°	1	1	1	1	1	1	1	1	1	1	1
-55°	1	1	1	1	1	1	1	1	1	1	1
-56.25°	1	1	1	1	1	1	1	1	1	1	1
-57.5°	0	1	1	1	1	1	1	1	1	1	1
-58.75°	0	0	0	1	1	1	1	1	1	1	1
-60°	0	0	0	0	0	0	1	1	1	1	1
-61.25°	0	0	0	0	0	0	0	0	0	0	1
-62.5°	0	0	0	0	0	0	0	0	0	0	0
-63.75°	0	0	0	0	0	0	0	0	0	0	0
-65°	0	0	0	0	0	0	0	0	0	0	0
-66.25°	0	0	0	0	0	0	0	0	0	0	0
-67.5°	0	0	0	0	0	0	0	0	0	0	0
-68.75°	0	0	0	0	0	0	0	0	0	0	0
-70°	0	0	0	0	0	0	0	0	0	0	0
-71.25°	0	0	0	0	0	0	0	0	0	0	0
-72.5°	0	0	0	0	0	0	0	0	0	0	0
-73.75°	0	0	0	0	0	0	0	0	0	0	0
-75°	0	0	0	0	0	0	0	0	0	0	0
-76.25°	0	0	0	0	0	0	0	0	0	0	0
-77.5°	0	0	0	0	0	0	0	0	0	0	0



REPORT NUMBER: P221135 (CONVERTED FROM TYPE C PHOTOMETRY)
CATALOG NUMBER: 1002-[A1, P1, S1, SU1]-[RW, RI]-LEDCW-W-BK-LC1-UNV

CANDELA DISTRIBUTION (continued):

	-35°	-33.75°	-32.5°	-31.25°	-30°	-28.75°	-27.5°	-26.25°	-25°	-23.75°	-22.5°
-78.75°	0	0	0	0	0	0	0	0	0	0	0
-80°	0	0	0	0	0	0	0	0	0	0	0
-81.25°	0	0	0	0	0	0	0	0	0	0	0
-82.5°	0	0	0	0	0	0	0	0	0	0	0
-83.75°	0	0	0	0	0	0	0	0	0	0	0
-85°	0	0	0	0	0	0	0	0	0	0	0
-86.25°	0	0	0	0	0	0	0	0	0	0	0
-87.5°	0	0	0	0	0	0	0	0	0	0	0
-88.75°	0	0	0	0	0	0	0	0	0	0	0
-90°	0	0	0	0	0	0	0	0	0	0	0



REPORT NUMBER: P221135 (CONVERTED FROM TYPE C PHOTOMETRY)
 CATALOG NUMBER: 1002-[A1, P1, S1, SU1]-[RW, RI]-LEDCW-W-BK-LC1-UNV

CANDELA DISTRIBUTION (continued):

	-21.25°	-20°	-18.75°	-17.5°	-16.25°	-15°	-13.75°	-12.5°	-11.25°	-10°	-8.75°
90°	0	0	0	0	0	0	0	0	0	0	0
88.75°	0	0	0	0	0	0	0	0	0	0	0
87.5°	0	0	0	0	0	0	0	0	0	0	0
86.25°	0	0	0	0	0	0	0	0	0	0	0
85°	0	0	0	0	0	0	0	0	0	0	0
83.75°	0	0	0	0	0	0	0	0	0	0	0
82.5°	0	0	0	0	0	0	0	0	0	0	0
81.25°	0	0	0	0	0	0	0	0	0	0	0
80°	0	0	0	0	0	0	0	0	0	0	0
78.75°	0	0	0	0	0	0	0	0	0	0	0
77.5°	0	0	0	0	0	0	0	0	0	0	0
76.25°	0	0	0	0	0	0	0	0	0	0	0
75°	0	0	0	0	0	0	0	0	0	0	0
73.75°	0	0	0	0	0	0	0	0	0	0	0
72.5°	0	0	0	0	0	0	0	0	0	0	0
71.25°	0	0	0	0	0	0	0	0	0	0	0
70°	0	0	0	0	0	0	0	0	0	0	0
68.75°	0	0	0	0	0	0	0	0	0	0	0
67.5°	0	0	0	0	0	0	0	0	0	0	0
66.25°	0	0	0	0	0	0	0	0	0	0	0
65°	0	0	0	0	0	0	0	0	0	0	0
63.75°	0	0	0	0	0	0	0	0	0	0	0
62.5°	0	0	0	0	1	1	1	1	1	1	1
61.25°	1	1	1	1	1	1	1	1	1	1	1
60°	1	1	1	1	1	1	1	1	1	1	1
58.75°	1	1	1	1	1	1	1	1	1	1	1
57.5°	1	1	1	1	1	1	1	1	1	1	1
56.25°	1	1	1	1	1	1	1	1	1	1	1
55°	1	1	1	1	1	1	2	2	2	2	2
53.75°	1	2	2	2	2	2	2	2	2	2	2
52.5°	2	2	2	2	2	2	2	2	2	2	2
51.25°	2	2	2	2	2	2	2	2	2	2	2
50°	2	2	2	2	2	2	2	2	2	2	2
48.75°	2	2	2	2	2	2	2	2	2	2	2
47.5°	2	2	2	2	2	2	2	3	3	3	3
46.25°	2	2	2	3	3	3	3	3	3	3	3
45°	2	3	3	3	3	3	3	3	4	4	4
43.75°	3	3	3	3	4	4	4	4	4	4	4
42.5°	3	4	4	4	4	4	5	5	5	5	5
41.25°	4	4	4	5	5	5	5	6	6	6	6
40°	4	5	5	5	6	6	6	6	6	6	6
38.75°	5	6	6	6	6	6	6	6	6	6	6
37.5°	6	6	6	6	6	6	6	7	7	7	7
36.25°	6	6	6	6	6	7	7	7	8	8	8
35°	6	6	7	7	7	8	8	9	9	9	10



REPORT NUMBER: P221135 (CONVERTED FROM TYPE C PHOTOMETRY)
 CATALOG NUMBER: 1002-[A1, P1, S1, SU1]-[RW, RI]-LEDCW-W-BK-LC1-UNV

CANDELA DISTRIBUTION (continued):

	-21.25°	-20°	-18.75°	-17.5°	-16.25°	-15°	-13.75°	-12.5°	-11.25°	-10°	-8.75°
33.75°	7	7	7	8	8	9	10	10	10	11	14
32.5°	7	8	8	9	10	10	11	17	22	27	31
31.25°	8	9	10	10	13	20	26	32	38	42	48
30°	9	10	12	20	28	35	41	49	56	63	69
28.75°	11	17	26	34	42	51	61	69	77	85	91
27.5°	21	31	40	50	61	71	81	90	99	107	116
26.25°	34	44	56	68	80	91	102	113	124	134	143
25°	47	61	74	87	100	112	126	139	151	163	174
23.75°	64	78	92	106	121	136	152	167	181	196	208
22.5°	80	95	111	128	145	162	180	198	214	230	244
21.25°	96	113	132	151	171	191	211	230	248	265	281
20°	113	133	154	176	198	221	242	263	283	301	318
18.75°	132	154	178	202	227	251	274	297	318	338	357
17.5°	151	176	202	229	255	281	306	331	354	375	394
16.25°	171	198	227	255	283	311	338	364	388	410	430
15°	191	221	251	281	311	341	369	396	421	444	464
13.75°	211	242	274	306	338	369	399	427	452	475	495
12.5°	230	263	297	331	364	396	427	455	481	504	526
11.25°	248	283	318	354	388	421	452	481	507	532	552
10°	265	301	338	375	410	444	475	504	532	554	572
8.75°	281	318	357	394	430	464	495	526	552	572	588
7.5°	295	334	373	411	447	481	514	543	567	586	601
6.25°	307	347	386	425	462	496	530	558	579	597	611
5°	317	358	398	437	474	509	542	568	589	605	621
3.75°	325	366	407	447	483	519	551	576	596	612	628
2.5°	331	373	413	453	490	526	558	581	600	618	632
1.25°	334	376	417	457	494	531	561	584	603	621	635
0°	335	378	418	458	495	532	562	585	604	622	636
-1.25°	334	376	417	457	494	531	561	584	603	621	635
-2.5°	331	373	413	453	490	526	558	581	600	618	632
-3.75°	325	366	407	447	483	519	551	576	596	612	628
-5°	317	358	398	437	474	509	542	568	589	605	621
-6.25°	307	347	386	425	462	496	530	558	579	597	611
-7.5°	295	334	373	411	447	481	514	543	567	586	601
-8.75°	281	318	357	394	430	464	495	526	552	572	588
-10°	265	301	338	375	410	444	475	504	532	554	572
-11.25°	248	283	318	354	388	421	452	481	507	532	552
-12.5°	230	263	297	331	364	396	427	455	481	504	526
-13.75°	211	242	274	306	338	369	399	427	452	475	495
-15°	191	221	251	281	311	341	369	396	421	444	464
-16.25°	171	198	227	255	283	311	338	364	388	410	430
-17.5°	151	176	202	229	255	281	306	331	354	375	394
-18.75°	132	154	178	202	227	251	274	297	318	338	357
-20°	113	133	154	176	198	221	242	263	283	301	318
-21.25°	96	113	132	151	171	191	211	230	248	265	281



REPORT NUMBER: P221135 (CONVERTED FROM TYPE C PHOTOMETRY)
 CATALOG NUMBER: 1002-[A1, P1, S1, SU1]-[RW, RI]-LEDCW-W-BK-LC1-UNV

CANDELA DISTRIBUTION (continued):

	-21.25°	-20°	-18.75°	-17.5°	-16.25°	-15°	-13.75°	-12.5°	-11.25°	-10°	-8.75°
-22.5°	80	95	111	128	145	162	180	198	214	230	244
-23.75°	64	78	92	106	121	136	152	167	181	196	208
-25°	47	61	74	87	100	112	126	139	151	163	174
-26.25°	34	44	56	68	80	91	102	113	124	134	143
-27.5°	21	31	40	50	61	71	81	90	99	107	116
-28.75°	11	17	26	34	42	51	61	69	77	85	91
-30°	9	10	12	20	28	35	41	49	56	63	69
-31.25°	8	9	10	10	13	20	26	32	38	42	48
-32.5°	7	8	8	9	10	10	11	17	22	27	31
-33.75°	7	7	7	8	8	9	10	10	10	11	14
-35°	6	6	7	7	7	8	8	9	9	9	10
-36.25°	6	6	6	6	6	7	7	7	8	8	8
-37.5°	6	6	6	6	6	6	6	7	7	7	7
-38.75°	5	6	6	6	6	6	6	6	6	6	6
-40°	4	5	5	5	6	6	6	6	6	6	6
-41.25°	4	4	4	5	5	5	5	6	6	6	6
-42.5°	3	4	4	4	4	4	5	5	5	5	5
-43.75°	3	3	3	3	4	4	4	4	4	4	4
-45°	2	3	3	3	3	3	3	3	4	4	4
-46.25°	2	2	2	3	3	3	3	3	3	3	3
-47.5°	2	2	2	2	2	2	2	3	3	3	3
-48.75°	2	2	2	2	2	2	2	2	2	2	2
-50°	2	2	2	2	2	2	2	2	2	2	2
-51.25°	2	2	2	2	2	2	2	2	2	2	2
-52.5°	2	2	2	2	2	2	2	2	2	2	2
-53.75°	1	2	2	2	2	2	2	2	2	2	2
-55°	1	1	1	1	1	1	2	2	2	2	2
-56.25°	1	1	1	1	1	1	1	1	1	1	1
-57.5°	1	1	1	1	1	1	1	1	1	1	1
-58.75°	1	1	1	1	1	1	1	1	1	1	1
-60°	1	1	1	1	1	1	1	1	1	1	1
-61.25°	1	1	1	1	1	1	1	1	1	1	1
-62.5°	0	0	0	0	1	1	1	1	1	1	1
-63.75°	0	0	0	0	0	0	0	0	0	0	0
-65°	0	0	0	0	0	0	0	0	0	0	0
-66.25°	0	0	0	0	0	0	0	0	0	0	0
-67.5°	0	0	0	0	0	0	0	0	0	0	0
-68.75°	0	0	0	0	0	0	0	0	0	0	0
-70°	0	0	0	0	0	0	0	0	0	0	0
-71.25°	0	0	0	0	0	0	0	0	0	0	0
-72.5°	0	0	0	0	0	0	0	0	0	0	0
-73.75°	0	0	0	0	0	0	0	0	0	0	0
-75°	0	0	0	0	0	0	0	0	0	0	0
-76.25°	0	0	0	0	0	0	0	0	0	0	0
-77.5°	0	0	0	0	0	0	0	0	0	0	0



REPORT NUMBER: P221135 (CONVERTED FROM TYPE C PHOTOMETRY)
CATALOG NUMBER: 1002-[A1, P1, S1, SU1]-[RW, RI]-LEDCW-W-BK-LC1-UNV

CANDELA DISTRIBUTION (continued):

	-21.25°	-20°	-18.75°	-17.5°	-16.25°	-15°	-13.75°	-12.5°	-11.25°	-10°	-8.75°
-78.75°	0	0	0	0	0	0	0	0	0	0	0
-80°	0	0	0	0	0	0	0	0	0	0	0
-81.25°	0	0	0	0	0	0	0	0	0	0	0
-82.5°	0	0	0	0	0	0	0	0	0	0	0
-83.75°	0	0	0	0	0	0	0	0	0	0	0
-85°	0	0	0	0	0	0	0	0	0	0	0
-86.25°	0	0	0	0	0	0	0	0	0	0	0
-87.5°	0	0	0	0	0	0	0	0	0	0	0
-88.75°	0	0	0	0	0	0	0	0	0	0	0
-90°	0	0	0	0	0	0	0	0	0	0	0



REPORT NUMBER: P221135 (CONVERTED FROM TYPE C PHOTOMETRY)
 CATALOG NUMBER: 1002-[A1, P1, S1, SU1]-[RW, RI]-LEDCW-W-BK-LC1-UNV

CANDELA DISTRIBUTION (continued):

	-7.5°	-6.25°	-5°	-3.75°	-2.5°	-1.25°	0°	1.25°	2.5°	3.75°	5°
90°	0	0	0	0	0	0	0	0	0	0	0
88.75°	0	0	0	0	0	0	0	0	0	0	0
87.5°	0	0	0	0	0	0	0	0	0	0	0
86.25°	0	0	0	0	0	0	0	0	0	0	0
85°	0	0	0	0	0	0	0	0	0	0	0
83.75°	0	0	0	0	0	0	0	0	0	0	0
82.5°	0	0	0	0	0	0	0	0	0	0	0
81.25°	0	0	0	0	0	0	0	0	0	0	0
80°	0	0	0	0	0	0	0	0	0	0	0
78.75°	0	0	0	0	0	0	0	0	0	0	0
77.5°	0	0	0	0	0	0	0	0	0	0	0
76.25°	0	0	0	0	0	0	0	0	0	0	0
75°	0	0	0	0	0	0	0	0	0	0	0
73.75°	0	0	0	0	0	0	0	0	0	0	0
72.5°	0	0	0	0	0	0	0	0	0	0	0
71.25°	0	0	0	0	0	0	0	0	0	0	0
70°	0	0	0	0	0	0	0	0	0	0	0
68.75°	0	0	0	0	0	0	0	0	0	0	0
67.5°	0	0	0	0	0	0	0	0	0	0	0
66.25°	0	0	0	0	0	0	0	0	0	0	0
65°	0	0	0	0	0	0	0	0	0	0	0
63.75°	0	0	0	0	0	0	1	0	0	0	0
62.5°	1	1	1	1	1	1	1	1	1	1	1
61.25°	1	1	1	1	1	1	1	1	1	1	1
60°	1	1	1	1	1	1	1	1	1	1	1
58.75°	1	1	1	1	1	1	1	1	1	1	1
57.5°	1	1	1	1	1	1	1	1	1	1	1
56.25°	1	1	1	1	1	1	2	1	1	1	1
55°	2	2	2	2	2	2	2	2	2	2	2
53.75°	2	2	2	2	2	2	2	2	2	2	2
52.5°	2	2	2	2	2	2	2	2	2	2	2
51.25°	2	2	2	2	2	2	2	2	2	2	2
50°	2	2	2	2	2	2	2	2	2	2	2
48.75°	2	2	2	2	2	2	3	2	2	2	2
47.5°	3	3	3	3	3	3	3	3	3	3	3
46.25°	3	3	3	3	3	3	4	3	3	3	3
45°	4	4	4	4	4	4	4	4	4	4	4
43.75°	5	5	5	5	5	5	5	5	5	5	5
42.5°	5	6	6	6	6	6	6	6	6	6	6
41.25°	6	6	6	6	6	6	6	6	6	6	6
40°	6	6	6	6	6	6	6	6	6	6	6
38.75°	6	7	7	7	7	7	7	7	7	7	7
37.5°	7	8	8	8	8	8	8	8	8	8	8
36.25°	9	9	9	9	9	9	9	9	9	9	9
35°	10	10	11	11	11	11	11	11	11	11	11



REPORT NUMBER: P221135 (CONVERTED FROM TYPE C PHOTOMETRY)
 CATALOG NUMBER: 1002-[A1, P1, S1, SU1]-[RW, RI]-LEDCW-W-BK-LC1-UNV

CANDELA DISTRIBUTION (continued):

	-7.5°	-6.25°	-5°	-3.75°	-2.5°	-1.25°	0°	1.25°	2.5°	3.75°	5°
33.75°	18	21	23	25	27	27	28	27	27	25	23
32.5°	34	37	40	42	43	44	45	44	43	42	40
31.25°	53	57	61	64	66	67	67	67	66	64	61
30°	75	80	83	86	88	90	90	90	88	86	83
28.75°	98	103	107	111	113	115	116	115	113	111	107
27.5°	123	129	135	139	143	145	145	145	143	139	135
26.25°	152	159	166	172	175	178	178	178	175	172	166
25°	184	194	201	207	212	214	215	214	212	207	201
23.75°	220	230	238	245	250	253	254	253	250	245	238
22.5°	257	268	277	284	290	293	294	293	290	284	277
21.25°	295	307	317	325	331	334	335	334	331	325	317
20°	334	347	358	366	373	376	378	376	373	366	358
18.75°	373	386	398	407	413	417	418	417	413	407	398
17.5°	411	425	437	447	453	457	458	457	453	447	437
16.25°	447	462	474	483	490	494	495	494	490	483	474
15°	481	496	509	519	526	531	532	531	526	519	509
13.75°	514	530	542	551	558	561	562	561	558	551	542
12.5°	543	558	568	576	581	584	585	584	581	576	568
11.25°	567	579	589	596	600	603	604	603	600	596	589
10°	586	597	605	612	618	621	622	621	618	612	605
8.75°	601	611	621	628	632	635	636	635	632	628	621
7.5°	614	625	633	639	644	646	646	646	644	639	633
6.25°	625	635	643	648	650	652	652	652	650	648	643
5°	633	643	649	652	654	656	656	656	654	652	649
3.75°	639	648	652	655	657	658	659	658	657	655	652
2.5°	644	650	654	657	659	660	660	660	659	657	654
1.25°	646	652	656	658	660	661	662	661	660	658	656
0°	646	652	656	659	660	662	663	662	660	659	656
-1.25°	646	652	656	658	660	661	662	661	660	658	656
-2.5°	644	650	654	657	659	660	660	660	659	657	654
-3.75°	639	648	652	655	657	658	659	658	657	655	652
-5°	633	643	649	652	654	656	656	656	654	652	649
-6.25°	625	635	643	648	650	652	652	652	650	648	643
-7.5°	614	625	633	639	644	646	646	646	644	639	633
-8.75°	601	611	621	628	632	635	636	635	632	628	621
-10°	586	597	605	612	618	621	622	621	618	612	605
-11.25°	567	579	589	596	600	603	604	603	600	596	589
-12.5°	543	558	568	576	581	584	585	584	581	576	568
-13.75°	514	530	542	551	558	561	562	561	558	551	542
-15°	481	496	509	519	526	531	532	531	526	519	509
-16.25°	447	462	474	483	490	494	495	494	490	483	474
-17.5°	411	425	437	447	453	457	458	457	453	447	437
-18.75°	373	386	398	407	413	417	418	417	413	407	398
-20°	334	347	358	366	373	376	378	376	373	366	358
-21.25°	295	307	317	325	331	334	335	334	331	325	317



REPORT NUMBER: P221135 (CONVERTED FROM TYPE C PHOTOMETRY)
 CATALOG NUMBER: 1002-[A1, P1, S1, SU1]-[RW, RI]-LEDCW-W-BK-LC1-UNV

CANDELA DISTRIBUTION (continued):

	-7.5°	-6.25°	-5°	-3.75°	-2.5°	-1.25°	0°	1.25°	2.5°	3.75°	5°
-22.5°	257	268	277	284	290	293	294	293	290	284	277
-23.75°	220	230	238	245	250	253	254	253	250	245	238
-25°	184	194	201	207	212	214	215	214	212	207	201
-26.25°	152	159	166	172	175	178	178	178	175	172	166
-27.5°	123	129	135	139	143	145	145	145	143	139	135
-28.75°	98	103	107	111	113	115	116	115	113	111	107
-30°	75	80	83	86	88	90	90	90	88	86	83
-31.25°	53	57	61	64	66	67	67	67	66	64	61
-32.5°	34	37	40	42	43	44	45	44	43	42	40
-33.75°	18	21	23	25	27	27	28	27	27	25	23
-35°	10	10	11	11	11	11	11	11	11	11	11
-36.25°	9	9	9	9	9	9	9	9	9	9	9
-37.5°	7	8	8	8	8	8	8	8	8	8	8
-38.75°	6	7	7	7	7	7	7	7	7	7	7
-40°	6	6	6	6	6	6	6	6	6	6	6
-41.25°	6	6	6	6	6	6	6	6	6	6	6
-42.5°	5	6	6	6	6	6	6	6	6	6	6
-43.75°	5	5	5	5	5	5	5	5	5	5	5
-45°	4	4	4	4	4	4	4	4	4	4	4
-46.25°	3	3	3	3	3	3	4	3	3	3	3
-47.5°	3	3	3	3	3	3	3	3	3	3	3
-48.75°	2	2	2	2	2	2	3	2	2	2	2
-50°	2	2	2	2	2	2	2	2	2	2	2
-51.25°	2	2	2	2	2	2	2	2	2	2	2
-52.5°	2	2	2	2	2	2	2	2	2	2	2
-53.75°	2	2	2	2	2	2	2	2	2	2	2
-55°	2	2	2	2	2	2	2	2	2	2	2
-56.25°	1	1	1	1	1	1	2	1	1	1	1
-57.5°	1	1	1	1	1	1	1	1	1	1	1
-58.75°	1	1	1	1	1	1	1	1	1	1	1
-60°	1	1	1	1	1	1	1	1	1	1	1
-61.25°	1	1	1	1	1	1	1	1	1	1	1
-62.5°	1	1	1	1	1	1	1	1	1	1	1
-63.75°	0	0	0	0	0	0	1	0	0	0	0
-65°	0	0	0	0	0	0	0	0	0	0	0
-66.25°	0	0	0	0	0	0	0	0	0	0	0
-67.5°	0	0	0	0	0	0	0	0	0	0	0
-68.75°	0	0	0	0	0	0	0	0	0	0	0
-70°	0	0	0	0	0	0	0	0	0	0	0
-71.25°	0	0	0	0	0	0	0	0	0	0	0
-72.5°	0	0	0	0	0	0	0	0	0	0	0
-73.75°	0	0	0	0	0	0	0	0	0	0	0
-75°	0	0	0	0	0	0	0	0	0	0	0
-76.25°	0	0	0	0	0	0	0	0	0	0	0
-77.5°	0	0	0	0	0	0	0	0	0	0	0



REPORT NUMBER: P221135 (CONVERTED FROM TYPE C PHOTOMETRY)
 CATALOG NUMBER: 1002-[A1, P1, S1, SU1]-[RW, RI]-LEDCW-W-BK-LC1-UNV

CANDELA DISTRIBUTION (continued):

	-7.5°	-6.25°	-5°	-3.75°	-2.5°	-1.25°	0°	1.25°	2.5°	3.75°	5°
-78.75°	0	0	0	0	0	0	0	0	0	0	0
-80°	0	0	0	0	0	0	0	0	0	0	0
-81.25°	0	0	0	0	0	0	0	0	0	0	0
-82.5°	0	0	0	0	0	0	0	0	0	0	0
-83.75°	0	0	0	0	0	0	0	0	0	0	0
-85°	0	0	0	0	0	0	0	0	0	0	0
-86.25°	0	0	0	0	0	0	0	0	0	0	0
-87.5°	0	0	0	0	0	0	0	0	0	0	0
-88.75°	0	0	0	0	0	0	0	0	0	0	0
-90°	0	0	0	0	0	0	0	0	0	0	0



REPORT NUMBER: P221135 (CONVERTED FROM TYPE C PHOTOMETRY)
 CATALOG NUMBER: 1002-[A1, P1, S1, SU1]-[RW, RI]-LEDCW-W-BK-LC1-UNV

CANDELA DISTRIBUTION (continued):

	6.25°	7.5°	8.75°	10°	11.25°	12.5°	13.75°	15°	16.25°	17.5°	18.75°
90°	0	0	0	0	0	0	0	0	0	0	0
88.75°	0	0	0	0	0	0	0	0	0	0	0
87.5°	0	0	0	0	0	0	0	0	0	0	0
86.25°	0	0	0	0	0	0	0	0	0	0	0
85°	0	0	0	0	0	0	0	0	0	0	0
83.75°	0	0	0	0	0	0	0	0	0	0	0
82.5°	0	0	0	0	0	0	0	0	0	0	0
81.25°	0	0	0	0	0	0	0	0	0	0	0
80°	0	0	0	0	0	0	0	0	0	0	0
78.75°	0	0	0	0	0	0	0	0	0	0	0
77.5°	0	0	0	0	0	0	0	0	0	0	0
76.25°	0	0	0	0	0	0	0	0	0	0	0
75°	0	0	0	0	0	0	0	0	0	0	0
73.75°	0	0	0	0	0	0	0	0	0	0	0
72.5°	0	0	0	0	0	0	0	0	0	0	0
71.25°	0	0	0	0	0	0	0	0	0	0	0
70°	0	0	0	0	0	0	0	0	0	0	0
68.75°	0	0	0	0	0	0	0	0	0	0	0
67.5°	0	0	0	0	0	0	0	0	0	0	0
66.25°	0	0	0	0	0	0	0	0	0	0	0
65°	0	0	0	0	0	0	0	0	0	0	0
63.75°	0	0	0	0	0	0	0	0	0	0	0
62.5°	1	1	1	1	1	1	1	1	1	0	0
61.25°	1	1	1	1	1	1	1	1	1	1	1
60°	1	1	1	1	1	1	1	1	1	1	1
58.75°	1	1	1	1	1	1	1	1	1	1	1
57.5°	1	1	1	1	1	1	1	1	1	1	1
56.25°	1	1	1	1	1	1	1	1	1	1	1
55°	2	2	2	2	2	2	2	1	1	1	1
53.75°	2	2	2	2	2	2	2	2	2	2	2
52.5°	2	2	2	2	2	2	2	2	2	2	2
51.25°	2	2	2	2	2	2	2	2	2	2	2
50°	2	2	2	2	2	2	2	2	2	2	2
48.75°	2	2	2	2	2	2	2	2	2	2	2
47.5°	3	3	3	3	3	3	2	2	2	2	2
46.25°	3	3	3	3	3	3	3	3	3	3	2
45°	4	4	4	4	4	3	3	3	3	3	3
43.75°	5	5	4	4	4	4	4	4	4	3	3
42.5°	6	5	5	5	5	5	5	4	4	4	4
41.25°	6	6	6	6	6	6	5	5	5	5	4
40°	6	6	6	6	6	6	6	6	6	5	5
38.75°	7	6	6	6	6	6	6	6	6	6	6
37.5°	8	7	7	7	7	7	6	6	6	6	6
36.25°	9	9	8	8	8	7	7	7	6	6	6
35°	10	10	10	9	9	9	8	8	7	7	7



REPORT NUMBER: P221135 (CONVERTED FROM TYPE C PHOTOMETRY)
 CATALOG NUMBER: 1002-[A1, P1, S1, SU1]-[RW, RI]-LEDCW-W-BK-LC1-UNV

CANDELA DISTRIBUTION (continued):

	6.25°	7.5°	8.75°	10°	11.25°	12.5°	13.75°	15°	16.25°	17.5°	18.75°
33.75°	21	18	14	11	10	10	10	9	8	8	7
32.5°	37	34	31	27	22	17	11	10	10	9	8
31.25°	57	53	48	42	38	32	26	20	13	10	10
30°	80	75	69	63	56	49	41	35	28	20	12
28.75°	103	98	91	85	77	69	61	51	42	34	26
27.5°	129	123	116	107	99	90	81	71	61	50	40
26.25°	159	152	143	134	124	113	102	91	80	68	56
25°	194	184	174	163	151	139	126	112	100	87	74
23.75°	230	220	208	196	181	167	152	136	121	106	92
22.5°	268	257	244	230	214	198	180	162	145	128	111
21.25°	307	295	281	265	248	230	211	191	171	151	132
20°	347	334	318	301	283	263	242	221	198	176	154
18.75°	386	373	357	338	318	297	274	251	227	202	178
17.5°	425	411	394	375	354	331	306	281	255	229	202
16.25°	462	447	430	410	388	364	338	311	283	255	227
15°	496	481	464	444	421	396	369	341	311	281	251
13.75°	530	514	495	475	452	427	399	369	338	306	274
12.5°	558	543	526	504	481	455	427	396	364	331	297
11.25°	579	567	552	532	507	481	452	421	388	354	318
10°	597	586	572	554	532	504	475	444	410	375	338
8.75°	611	601	588	572	552	526	495	464	430	394	357
7.5°	625	614	601	586	567	543	514	481	447	411	373
6.25°	635	625	611	597	579	558	530	496	462	425	386
5°	643	633	621	605	589	568	542	509	474	437	398
3.75°	648	639	628	612	596	576	551	519	483	447	407
2.5°	650	644	632	618	600	581	558	526	490	453	413
1.25°	652	646	635	621	603	584	561	531	494	457	417
0°	652	646	636	622	604	585	562	532	495	458	418
-1.25°	652	646	635	621	603	584	561	531	494	457	417
-2.5°	650	644	632	618	600	581	558	526	490	453	413
-3.75°	648	639	628	612	596	576	551	519	483	447	407
-5°	643	633	621	605	589	568	542	509	474	437	398
-6.25°	635	625	611	597	579	558	530	496	462	425	386
-7.5°	625	614	601	586	567	543	514	481	447	411	373
-8.75°	611	601	588	572	552	526	495	464	430	394	357
-10°	597	586	572	554	532	504	475	444	410	375	338
-11.25°	579	567	552	532	507	481	452	421	388	354	318
-12.5°	558	543	526	504	481	455	427	396	364	331	297
-13.75°	530	514	495	475	452	427	399	369	338	306	274
-15°	496	481	464	444	421	396	369	341	311	281	251
-16.25°	462	447	430	410	388	364	338	311	283	255	227
-17.5°	425	411	394	375	354	331	306	281	255	229	202
-18.75°	386	373	357	338	318	297	274	251	227	202	178
-20°	347	334	318	301	283	263	242	221	198	176	154
-21.25°	307	295	281	265	248	230	211	191	171	151	132



REPORT NUMBER: P221135 (CONVERTED FROM TYPE C PHOTOMETRY)
 CATALOG NUMBER: 1002-[A1, P1, S1, SU1]-[RW, RI]-LEDCW-W-BK-LC1-UNV

CANDELA DISTRIBUTION (continued):

	6.25°	7.5°	8.75°	10°	11.25°	12.5°	13.75°	15°	16.25°	17.5°	18.75°
-22.5°	268	257	244	230	214	198	180	162	145	128	111
-23.75°	230	220	208	196	181	167	152	136	121	106	92
-25°	194	184	174	163	151	139	126	112	100	87	74
-26.25°	159	152	143	134	124	113	102	91	80	68	56
-27.5°	129	123	116	107	99	90	81	71	61	50	40
-28.75°	103	98	91	85	77	69	61	51	42	34	26
-30°	80	75	69	63	56	49	41	35	28	20	12
-31.25°	57	53	48	42	38	32	26	20	13	10	10
-32.5°	37	34	31	27	22	17	11	10	10	9	8
-33.75°	21	18	14	11	10	10	10	9	8	8	7
-35°	10	10	10	9	9	9	8	8	7	7	7
-36.25°	9	9	8	8	8	7	7	7	6	6	6
-37.5°	8	7	7	7	7	7	6	6	6	6	6
-38.75°	7	6	6	6	6	6	6	6	6	6	6
-40°	6	6	6	6	6	6	6	6	6	5	5
-41.25°	6	6	6	6	6	6	5	5	5	5	4
-42.5°	6	5	5	5	5	5	5	4	4	4	4
-43.75°	5	5	4	4	4	4	4	4	4	3	3
-45°	4	4	4	4	4	3	3	3	3	3	3
-46.25°	3	3	3	3	3	3	3	3	3	3	2
-47.5°	3	3	3	3	3	3	2	2	2	2	2
-48.75°	2	2	2	2	2	2	2	2	2	2	2
-50°	2	2	2	2	2	2	2	2	2	2	2
-51.25°	2	2	2	2	2	2	2	2	2	2	2
-52.5°	2	2	2	2	2	2	2	2	2	2	2
-53.75°	2	2	2	2	2	2	2	2	2	2	2
-55°	2	2	2	2	2	2	2	1	1	1	1
-56.25°	1	1	1	1	1	1	1	1	1	1	1
-57.5°	1	1	1	1	1	1	1	1	1	1	1
-58.75°	1	1	1	1	1	1	1	1	1	1	1
-60°	1	1	1	1	1	1	1	1	1	1	1
-61.25°	1	1	1	1	1	1	1	1	1	1	1
-62.5°	1	1	1	1	1	1	1	1	1	0	0
-63.75°	0	0	0	0	0	0	0	0	0	0	0
-65°	0	0	0	0	0	0	0	0	0	0	0
-66.25°	0	0	0	0	0	0	0	0	0	0	0
-67.5°	0	0	0	0	0	0	0	0	0	0	0
-68.75°	0	0	0	0	0	0	0	0	0	0	0
-70°	0	0	0	0	0	0	0	0	0	0	0
-71.25°	0	0	0	0	0	0	0	0	0	0	0
-72.5°	0	0	0	0	0	0	0	0	0	0	0
-73.75°	0	0	0	0	0	0	0	0	0	0	0
-75°	0	0	0	0	0	0	0	0	0	0	0
-76.25°	0	0	0	0	0	0	0	0	0	0	0
-77.5°	0	0	0	0	0	0	0	0	0	0	0



REPORT NUMBER: P221135 (CONVERTED FROM TYPE C PHOTOMETRY)
CATALOG NUMBER: 1002-[A1, P1, S1, SU1]-[RW, RI]-LEDCW-W-BK-LC1-UNV

CANDELA DISTRIBUTION (continued):

	6.25°	7.5°	8.75°	10°	11.25°	12.5°	13.75°	15°	16.25°	17.5°	18.75°
-78.75°	0	0	0	0	0	0	0	0	0	0	0
-80°	0	0	0	0	0	0	0	0	0	0	0
-81.25°	0	0	0	0	0	0	0	0	0	0	0
-82.5°	0	0	0	0	0	0	0	0	0	0	0
-83.75°	0	0	0	0	0	0	0	0	0	0	0
-85°	0	0	0	0	0	0	0	0	0	0	0
-86.25°	0	0	0	0	0	0	0	0	0	0	0
-87.5°	0	0	0	0	0	0	0	0	0	0	0
-88.75°	0	0	0	0	0	0	0	0	0	0	0
-90°	0	0	0	0	0	0	0	0	0	0	0



REPORT NUMBER: P221135 (CONVERTED FROM TYPE C PHOTOMETRY)
 CATALOG NUMBER: 1002-[A1, P1, S1, SU1]-[RW, RI]-LEDCW-W-BK-LC1-UNV

CANDELA DISTRIBUTION (continued):

	20°	21.25°	22.5°	23.75°	25°	26.25°	27.5°	28.75°	30°	31.25°	32.5°
90°	0	0	0	0	0	0	0	0	0	0	0
88.75°	0	0	0	0	0	0	0	0	0	0	0
87.5°	0	0	0	0	0	0	0	0	0	0	0
86.25°	0	0	0	0	0	0	0	0	0	0	0
85°	0	0	0	0	0	0	0	0	0	0	0
83.75°	0	0	0	0	0	0	0	0	0	0	0
82.5°	0	0	0	0	0	0	0	0	0	0	0
81.25°	0	0	0	0	0	0	0	0	0	0	0
80°	0	0	0	0	0	0	0	0	0	0	0
78.75°	0	0	0	0	0	0	0	0	0	0	0
77.5°	0	0	0	0	0	0	0	0	0	0	0
76.25°	0	0	0	0	0	0	0	0	0	0	0
75°	0	0	0	0	0	0	0	0	0	0	0
73.75°	0	0	0	0	0	0	0	0	0	0	0
72.5°	0	0	0	0	0	0	0	0	0	0	0
71.25°	0	0	0	0	0	0	0	0	0	0	0
70°	0	0	0	0	0	0	0	0	0	0	0
68.75°	0	0	0	0	0	0	0	0	0	0	0
67.5°	0	0	0	0	0	0	0	0	0	0	0
66.25°	0	0	0	0	0	0	0	0	0	0	0
65°	0	0	0	0	0	0	0	0	0	0	0
63.75°	0	0	0	0	0	0	0	0	0	0	0
62.5°	0	0	0	0	0	0	0	0	0	0	0
61.25°	1	1	1	0	0	0	0	0	0	0	0
60°	1	1	1	1	1	1	1	0	0	0	0
58.75°	1	1	1	1	1	1	1	1	1	1	0
57.5°	1	1	1	1	1	1	1	1	1	1	1
56.25°	1	1	1	1	1	1	1	1	1	1	1
55°	1	1	1	1	1	1	1	1	1	1	1
53.75°	2	1	1	1	1	1	1	1	1	1	1
52.5°	2	2	2	2	1	1	1	1	1	1	1
51.25°	2	2	2	2	2	2	1	1	1	1	1
50°	2	2	2	2	2	2	2	2	2	1	1
48.75°	2	2	2	2	2	2	2	2	2	2	2
47.5°	2	2	2	2	2	2	2	2	2	2	2
46.25°	2	2	2	2	2	2	2	2	2	2	2
45°	3	2	2	2	2	2	2	2	2	2	2
43.75°	3	3	3	3	2	2	2	2	2	2	2
42.5°	4	3	3	3	3	3	2	2	2	2	2
41.25°	4	4	4	3	3	3	3	2	2	2	2
40°	5	4	4	4	4	3	3	3	3	2	2
38.75°	6	5	5	4	4	4	4	3	3	3	2
37.5°	6	6	6	5	5	4	4	4	3	3	3
36.25°	6	6	6	6	5	5	5	4	4	3	3
35°	6	6	6	6	6	6	5	5	4	4	3



REPORT NUMBER: P221135 (CONVERTED FROM TYPE C PHOTOMETRY)
 CATALOG NUMBER: 1002-[A1, P1, S1, SU1]-[RW, RI]-LEDCW-W-BK-LC1-UNV

CANDELA DISTRIBUTION (continued):

	20°	21.25°	22.5°	23.75°	25°	26.25°	27.5°	28.75°	30°	31.25°	32.5°
33.75°	7	7	6	6	6	6	6	5	5	4	4
32.5°	8	7	7	6	6	6	6	6	5	5	4
31.25°	9	8	8	7	7	6	6	6	6	5	5
30°	10	9	9	8	7	7	6	6	6	6	5
28.75°	17	11	10	9	8	7	7	6	6	6	6
27.5°	31	21	11	10	9	8	7	7	6	6	6
26.25°	44	34	24	13	10	9	8	7	7	6	6
25°	61	47	36	25	14	10	9	8	7	7	6
23.75°	78	64	49	37	25	13	10	9	8	7	6
22.5°	95	80	65	49	36	24	11	10	9	8	7
21.25°	113	96	80	64	47	34	21	11	9	8	7
20°	133	113	95	78	61	44	31	17	10	9	8
18.75°	154	132	111	92	74	56	40	26	12	10	8
17.5°	176	151	128	106	87	68	50	34	20	10	9
16.25°	198	171	145	121	100	80	61	42	28	13	10
15°	221	191	162	136	112	91	71	51	35	20	10
13.75°	242	211	180	152	126	102	81	61	41	26	11
12.5°	263	230	198	167	139	113	90	69	49	32	17
11.25°	283	248	214	181	151	124	99	77	56	38	22
10°	301	265	230	196	163	134	107	85	63	42	27
8.75°	318	281	244	208	174	143	116	91	69	48	31
7.5°	334	295	257	220	184	152	123	98	75	53	34
6.25°	347	307	268	230	194	159	129	103	80	57	37
5°	358	317	277	238	201	166	135	107	83	61	40
3.75°	366	325	284	245	207	172	139	111	86	64	42
2.5°	373	331	290	250	212	175	143	113	88	66	43
1.25°	376	334	293	253	214	178	145	115	90	67	44
0°	378	335	294	254	215	178	145	116	90	67	45
-1.25°	376	334	293	253	214	178	145	115	90	67	44
-2.5°	373	331	290	250	212	175	143	113	88	66	43
-3.75°	366	325	284	245	207	172	139	111	86	64	42
-5°	358	317	277	238	201	166	135	107	83	61	40
-6.25°	347	307	268	230	194	159	129	103	80	57	37
-7.5°	334	295	257	220	184	152	123	98	75	53	34
-8.75°	318	281	244	208	174	143	116	91	69	48	31
-10°	301	265	230	196	163	134	107	85	63	42	27
-11.25°	283	248	214	181	151	124	99	77	56	38	22
-12.5°	263	230	198	167	139	113	90	69	49	32	17
-13.75°	242	211	180	152	126	102	81	61	41	26	11
-15°	221	191	162	136	112	91	71	51	35	20	10
-16.25°	198	171	145	121	100	80	61	42	28	13	10
-17.5°	176	151	128	106	87	68	50	34	20	10	9
-18.75°	154	132	111	92	74	56	40	26	12	10	8
-20°	133	113	95	78	61	44	31	17	10	9	8
-21.25°	113	96	80	64	47	34	21	11	9	8	7



REPORT NUMBER: P221135 (CONVERTED FROM TYPE C PHOTOMETRY)
 CATALOG NUMBER: 1002-[A1, P1, S1, SU1]-[RW, RI]-LEDCW-W-BK-LC1-UNV

CANDELA DISTRIBUTION (continued):

	20°	21.25°	22.5°	23.75°	25°	26.25°	27.5°	28.75°	30°	31.25°	32.5°
-22.5°	95	80	65	49	36	24	11	10	9	8	7
-23.75°	78	64	49	37	25	13	10	9	8	7	6
-25°	61	47	36	25	14	10	9	8	7	7	6
-26.25°	44	34	24	13	10	9	8	7	7	6	6
-27.5°	31	21	11	10	9	8	7	7	6	6	6
-28.75°	17	11	10	9	8	7	7	6	6	6	6
-30°	10	9	9	8	7	7	6	6	6	6	5
-31.25°	9	8	8	7	7	6	6	6	6	5	5
-32.5°	8	7	7	6	6	6	6	6	5	5	4
-33.75°	7	7	6	6	6	6	6	5	5	4	4
-35°	6	6	6	6	6	6	5	5	4	4	3
-36.25°	6	6	6	6	5	5	5	4	4	3	3
-37.5°	6	6	6	5	5	4	4	4	3	3	3
-38.75°	6	5	5	4	4	4	4	3	3	3	2
-40°	5	4	4	4	4	3	3	3	3	2	2
-41.25°	4	4	4	3	3	3	3	2	2	2	2
-42.5°	4	3	3	3	3	3	2	2	2	2	2
-43.75°	3	3	3	3	2	2	2	2	2	2	2
-45°	3	2	2	2	2	2	2	2	2	2	2
-46.25°	2	2	2	2	2	2	2	2	2	2	2
-47.5°	2	2	2	2	2	2	2	2	2	2	2
-48.75°	2	2	2	2	2	2	2	2	2	2	2
-50°	2	2	2	2	2	2	2	2	2	1	1
-51.25°	2	2	2	2	2	2	1	1	1	1	1
-52.5°	2	2	2	2	1	1	1	1	1	1	1
-53.75°	2	1	1	1	1	1	1	1	1	1	1
-55°	1	1	1	1	1	1	1	1	1	1	1
-56.25°	1	1	1	1	1	1	1	1	1	1	1
-57.5°	1	1	1	1	1	1	1	1	1	1	1
-58.75°	1	1	1	1	1	1	1	1	1	1	0
-60°	1	1	1	1	1	1	1	0	0	0	0
-61.25°	1	1	1	0	0	0	0	0	0	0	0
-62.5°	0	0	0	0	0	0	0	0	0	0	0
-63.75°	0	0	0	0	0	0	0	0	0	0	0
-65°	0	0	0	0	0	0	0	0	0	0	0
-66.25°	0	0	0	0	0	0	0	0	0	0	0
-67.5°	0	0	0	0	0	0	0	0	0	0	0
-68.75°	0	0	0	0	0	0	0	0	0	0	0
-70°	0	0	0	0	0	0	0	0	0	0	0
-71.25°	0	0	0	0	0	0	0	0	0	0	0
-72.5°	0	0	0	0	0	0	0	0	0	0	0
-73.75°	0	0	0	0	0	0	0	0	0	0	0
-75°	0	0	0	0	0	0	0	0	0	0	0
-76.25°	0	0	0	0	0	0	0	0	0	0	0
-77.5°	0	0	0	0	0	0	0	0	0	0	0



REPORT NUMBER: P221135 (CONVERTED FROM TYPE C PHOTOMETRY)
CATALOG NUMBER: 1002-[A1, P1, S1, SU1]-[RW, RI]-LEDCW-W-BK-LC1-UNV

CANDELA DISTRIBUTION (continued):

	20°	21.25°	22.5°	23.75°	25°	26.25°	27.5°	28.75°	30°	31.25°	32.5°
-78.75°	0	0	0	0	0	0	0	0	0	0	0
-80°	0	0	0	0	0	0	0	0	0	0	0
-81.25°	0	0	0	0	0	0	0	0	0	0	0
-82.5°	0	0	0	0	0	0	0	0	0	0	0
-83.75°	0	0	0	0	0	0	0	0	0	0	0
-85°	0	0	0	0	0	0	0	0	0	0	0
-86.25°	0	0	0	0	0	0	0	0	0	0	0
-87.5°	0	0	0	0	0	0	0	0	0	0	0
-88.75°	0	0	0	0	0	0	0	0	0	0	0
-90°	0	0	0	0	0	0	0	0	0	0	0



REPORT NUMBER: P221135 (CONVERTED FROM TYPE C PHOTOMETRY)
 CATALOG NUMBER: 1002-[A1, P1, S1, SU1]-[RW, RI]-LEDCW-W-BK-LC1-UNV

CANDELA DISTRIBUTION (continued):

	33.75°	35°	36.25°	37.5°	38.75°	40°	41.25°	42.5°	43.75°	45°	46.25°
90°	0	0	0	0	0	0	0	0	0	0	0
88.75°	0	0	0	0	0	0	0	0	0	0	0
87.5°	0	0	0	0	0	0	0	0	0	0	0
86.25°	0	0	0	0	0	0	0	0	0	0	0
85°	0	0	0	0	0	0	0	0	0	0	0
83.75°	0	0	0	0	0	0	0	0	0	0	0
82.5°	0	0	0	0	0	0	0	0	0	0	0
81.25°	0	0	0	0	0	0	0	0	0	0	0
80°	0	0	0	0	0	0	0	0	0	0	0
78.75°	0	0	0	0	0	0	0	0	0	0	0
77.5°	0	0	0	0	0	0	0	0	0	0	0
76.25°	0	0	0	0	0	0	0	0	0	0	0
75°	0	0	0	0	0	0	0	0	0	0	0
73.75°	0	0	0	0	0	0	0	0	0	0	0
72.5°	0	0	0	0	0	0	0	0	0	0	0
71.25°	0	0	0	0	0	0	0	0	0	0	0
70°	0	0	0	0	0	0	0	0	0	0	0
68.75°	0	0	0	0	0	0	0	0	0	0	0
67.5°	0	0	0	0	0	0	0	0	0	0	0
66.25°	0	0	0	0	0	0	0	0	0	0	0
65°	0	0	0	0	0	0	0	0	0	0	0
63.75°	0	0	0	0	0	0	0	0	0	0	0
62.5°	0	0	0	0	0	0	0	0	0	0	0
61.25°	0	0	0	0	0	0	0	0	0	0	0
60°	0	0	0	0	0	0	0	0	0	0	0
58.75°	0	0	0	0	0	0	0	0	0	0	0
57.5°	1	0	0	0	0	0	0	0	0	0	0
56.25°	1	1	1	0	0	0	0	0	0	0	0
55°	1	1	1	1	1	0	0	0	0	0	0
53.75°	1	1	1	1	1	1	1	0	0	0	0
52.5°	1	1	1	1	1	1	1	1	0	0	0
51.25°	1	1	1	1	1	1	1	1	1	1	0
50°	1	1	1	1	1	1	1	1	1	1	1
48.75°	1	1	1	1	1	1	1	1	1	1	1
47.5°	2	1	1	1	1	1	1	1	1	1	1
46.25°	2	2	2	1	1	1	1	1	1	1	1
45°	2	2	2	2	1	1	1	1	1	1	1
43.75°	2	2	2	2	2	1	1	1	1	1	1
42.5°	2	2	2	2	2	2	1	1	1	1	1
41.25°	2	2	2	2	2	2	2	1	1	1	1
40°	2	2	2	2	2	2	2	2	1	1	1
38.75°	2	2	2	2	2	2	2	2	2	1	1
37.5°	3	2	2	2	2	2	2	2	2	2	1
36.25°	3	3	2	2	2	2	2	2	2	2	2
35°	3	3	3	2	2	2	2	2	2	2	2



REPORT NUMBER: P221135 (CONVERTED FROM TYPE C PHOTOMETRY)
 CATALOG NUMBER: 1002-[A1, P1, S1, SU1]-[RW, RI]-LEDCW-W-BK-LC1-UNV

CANDELA DISTRIBUTION (continued):

	33.75°	35°	36.25°	37.5°	38.75°	40°	41.25°	42.5°	43.75°	45°	46.25°
33.75°	3	3	3	3	2	2	2	2	2	2	2
32.5°	4	3	3	3	2	2	2	2	2	2	2
31.25°	4	4	3	3	3	2	2	2	2	2	2
30°	5	4	4	3	3	3	2	2	2	2	2
28.75°	5	5	4	4	3	3	2	2	2	2	2
27.5°	6	5	5	4	4	3	3	2	2	2	2
26.25°	6	6	5	4	4	3	3	3	2	2	2
25°	6	6	5	5	4	4	3	3	2	2	2
23.75°	6	6	6	5	4	4	3	3	3	2	2
22.5°	6	6	6	6	5	4	4	3	3	2	2
21.25°	7	6	6	6	5	4	4	3	3	2	2
20°	7	6	6	6	6	5	4	4	3	3	2
18.75°	7	7	6	6	6	5	4	4	3	3	2
17.5°	8	7	6	6	6	5	5	4	3	3	3
16.25°	8	7	6	6	6	6	5	4	4	3	3
15°	9	8	7	6	6	6	5	4	4	3	3
13.75°	10	8	7	6	6	6	5	5	4	3	3
12.5°	10	9	7	7	6	6	6	5	4	3	3
11.25°	10	9	8	7	6	6	6	5	4	4	3
10°	11	9	8	7	6	6	6	5	4	4	3
8.75°	14	10	8	7	6	6	6	5	4	4	3
7.5°	18	10	9	7	6	6	6	5	5	4	3
6.25°	21	10	9	8	7	6	6	6	5	4	3
5°	23	11	9	8	7	6	6	6	5	4	3
3.75°	25	11	9	8	7	6	6	6	5	4	3
2.5°	27	11	9	8	7	6	6	6	5	4	3
1.25°	27	11	9	8	7	6	6	6	5	4	3
0°	28	11	9	8	7	6	6	6	5	4	4
-1.25°	27	11	9	8	7	6	6	6	5	4	3
-2.5°	27	11	9	8	7	6	6	6	5	4	3
-3.75°	25	11	9	8	7	6	6	6	5	4	3
-5°	23	11	9	8	7	6	6	6	5	4	3
-6.25°	21	10	9	8	7	6	6	6	5	4	3
-7.5°	18	10	9	7	6	6	6	5	5	4	3
-8.75°	14	10	8	7	6	6	6	5	4	4	3
-10°	11	9	8	7	6	6	6	5	4	4	3
-11.25°	10	9	8	7	6	6	6	5	4	4	3
-12.5°	10	9	7	7	6	6	6	5	4	3	3
-13.75°	10	8	7	6	6	6	5	5	4	3	3
-15°	9	8	7	6	6	6	5	4	4	3	3
-16.25°	8	7	6	6	6	6	5	4	4	3	3
-17.5°	8	7	6	6	6	5	5	4	3	3	3
-18.75°	7	7	6	6	6	5	4	4	3	3	2
-20°	7	6	6	6	6	5	4	4	3	3	2
-21.25°	7	6	6	6	5	4	4	3	3	2	2



REPORT NUMBER: P221135 (CONVERTED FROM TYPE C PHOTOMETRY)
 CATALOG NUMBER: 1002-[A1, P1, S1, SU1]-[RW, RI]-LEDCW-W-BK-LC1-UNV

CANDELA DISTRIBUTION (continued):

	33.75°	35°	36.25°	37.5°	38.75°	40°	41.25°	42.5°	43.75°	45°	46.25°
-22.5°	6	6	6	6	5	4	4	3	3	2	2
-23.75°	6	6	6	5	4	4	3	3	3	2	2
-25°	6	6	5	5	4	4	3	3	2	2	2
-26.25°	6	6	5	4	4	3	3	3	2	2	2
-27.5°	6	5	5	4	4	3	3	2	2	2	2
-28.75°	5	5	4	4	3	3	2	2	2	2	2
-30°	5	4	4	3	3	3	2	2	2	2	2
-31.25°	4	4	3	3	3	2	2	2	2	2	2
-32.5°	4	3	3	3	2	2	2	2	2	2	2
-33.75°	3	3	3	3	2	2	2	2	2	2	2
-35°	3	3	3	2	2	2	2	2	2	2	2
-36.25°	3	3	2	2	2	2	2	2	2	2	2
-37.5°	3	2	2	2	2	2	2	2	2	2	1
-38.75°	2	2	2	2	2	2	2	2	2	1	1
-40°	2	2	2	2	2	2	2	2	1	1	1
-41.25°	2	2	2	2	2	2	2	1	1	1	1
-42.5°	2	2	2	2	2	2	1	1	1	1	1
-43.75°	2	2	2	2	2	1	1	1	1	1	1
-45°	2	2	2	2	1	1	1	1	1	1	1
-46.25°	2	2	2	1	1	1	1	1	1	1	1
-47.5°	2	1	1	1	1	1	1	1	1	1	1
-48.75°	1	1	1	1	1	1	1	1	1	1	1
-50°	1	1	1	1	1	1	1	1	1	1	1
-51.25°	1	1	1	1	1	1	1	1	1	1	0
-52.5°	1	1	1	1	1	1	1	1	0	0	0
-53.75°	1	1	1	1	1	1	1	0	0	0	0
-55°	1	1	1	1	1	0	0	0	0	0	0
-56.25°	1	1	1	0	0	0	0	0	0	0	0
-57.5°	1	0	0	0	0	0	0	0	0	0	0
-58.75°	0	0	0	0	0	0	0	0	0	0	0
-60°	0	0	0	0	0	0	0	0	0	0	0
-61.25°	0	0	0	0	0	0	0	0	0	0	0
-62.5°	0	0	0	0	0	0	0	0	0	0	0
-63.75°	0	0	0	0	0	0	0	0	0	0	0
-65°	0	0	0	0	0	0	0	0	0	0	0
-66.25°	0	0	0	0	0	0	0	0	0	0	0
-67.5°	0	0	0	0	0	0	0	0	0	0	0
-68.75°	0	0	0	0	0	0	0	0	0	0	0
-70°	0	0	0	0	0	0	0	0	0	0	0
-71.25°	0	0	0	0	0	0	0	0	0	0	0
-72.5°	0	0	0	0	0	0	0	0	0	0	0
-73.75°	0	0	0	0	0	0	0	0	0	0	0
-75°	0	0	0	0	0	0	0	0	0	0	0
-76.25°	0	0	0	0	0	0	0	0	0	0	0
-77.5°	0	0	0	0	0	0	0	0	0	0	0



REPORT NUMBER: P221135 (CONVERTED FROM TYPE C PHOTOMETRY)
CATALOG NUMBER: 1002-[A1, P1, S1, SU1]-[RW, RI]-LEDCW-W-BK-LC1-UNV

CANDELA DISTRIBUTION (continued):

	33.75°	35°	36.25°	37.5°	38.75°	40°	41.25°	42.5°	43.75°	45°	46.25°
-78.75°	0	0	0	0	0	0	0	0	0	0	0
-80°	0	0	0	0	0	0	0	0	0	0	0
-81.25°	0	0	0	0	0	0	0	0	0	0	0
-82.5°	0	0	0	0	0	0	0	0	0	0	0
-83.75°	0	0	0	0	0	0	0	0	0	0	0
-85°	0	0	0	0	0	0	0	0	0	0	0
-86.25°	0	0	0	0	0	0	0	0	0	0	0
-87.5°	0	0	0	0	0	0	0	0	0	0	0
-88.75°	0	0	0	0	0	0	0	0	0	0	0
-90°	0	0	0	0	0	0	0	0	0	0	0



REPORT NUMBER: P221135 (CONVERTED FROM TYPE C PHOTOMETRY)
 CATALOG NUMBER: 1002-[A1, P1, S1, SU1]-[RW, RI]-LEDCW-W-BK-LC1-UNV

CANDELA DISTRIBUTION (continued):

	47.5°	48.75°	50°	51.25°	52.5°	53.75°	55°	56.25°	57.5°	58.75°	60°
90°	0	0	0	0	0	0	0	0	0	0	0
88.75°	0	0	0	0	0	0	0	0	0	0	0
87.5°	0	0	0	0	0	0	0	0	0	0	0
86.25°	0	0	0	0	0	0	0	0	0	0	0
85°	0	0	0	0	0	0	0	0	0	0	0
83.75°	0	0	0	0	0	0	0	0	0	0	0
82.5°	0	0	0	0	0	0	0	0	0	0	0
81.25°	0	0	0	0	0	0	0	0	0	0	0
80°	0	0	0	0	0	0	0	0	0	0	0
78.75°	0	0	0	0	0	0	0	0	0	0	0
77.5°	0	0	0	0	0	0	0	0	0	0	0
76.25°	0	0	0	0	0	0	0	0	0	0	0
75°	0	0	0	0	0	0	0	0	0	0	0
73.75°	0	0	0	0	0	0	0	0	0	0	0
72.5°	0	0	0	0	0	0	0	0	0	0	0
71.25°	0	0	0	0	0	0	0	0	0	0	0
70°	0	0	0	0	0	0	0	0	0	0	0
68.75°	0	0	0	0	0	0	0	0	0	0	0
67.5°	0	0	0	0	0	0	0	0	0	0	0
66.25°	0	0	0	0	0	0	0	0	0	0	0
65°	0	0	0	0	0	0	0	0	0	0	0
63.75°	0	0	0	0	0	0	0	0	0	0	0
62.5°	0	0	0	0	0	0	0	0	0	0	0
61.25°	0	0	0	0	0	0	0	0	0	0	0
60°	0	0	0	0	0	0	0	0	0	0	0
58.75°	0	0	0	0	0	0	0	0	0	0	0
57.5°	0	0	0	0	0	0	0	0	0	0	0
56.25°	0	0	0	0	0	0	0	0	0	0	0
55°	0	0	0	0	0	0	0	0	0	0	0
53.75°	0	0	0	0	0	0	0	0	0	0	0
52.5°	0	0	0	0	0	0	0	0	0	0	0
51.25°	0	0	0	0	0	0	0	0	0	0	0
50°	0	0	0	0	0	0	0	0	0	0	0
48.75°	1	0	0	0	0	0	0	0	0	0	0
47.5°	1	1	0	0	0	0	0	0	0	0	0
46.25°	1	1	1	0	0	0	0	0	0	0	0
45°	1	1	1	1	0	0	0	0	0	0	0
43.75°	1	1	1	1	0	0	0	0	0	0	0
42.5°	1	1	1	1	1	0	0	0	0	0	0
41.25°	1	1	1	1	1	1	0	0	0	0	0
40°	1	1	1	1	1	1	0	0	0	0	0
38.75°	1	1	1	1	1	1	1	0	0	0	0
37.5°	1	1	1	1	1	1	1	0	0	0	0
36.25°	1	1	1	1	1	1	1	1	0	0	0
35°	1	1	1	1	1	1	1	1	0	0	0



REPORT NUMBER: P221135 (CONVERTED FROM TYPE C PHOTOMETRY)
 CATALOG NUMBER: 1002-[A1, P1, S1, SU1]-[RW, RI]-LEDCW-W-BK-LC1-UNV

CANDELA DISTRIBUTION (continued):

	47.5°	48.75°	50°	51.25°	52.5°	53.75°	55°	56.25°	57.5°	58.75°	60°
33.75°	2	1	1	1	1	1	1	1	1	0	0
32.5°	2	2	1	1	1	1	1	1	1	0	0
31.25°	2	2	1	1	1	1	1	1	1	1	0
30°	2	2	2	1	1	1	1	1	1	1	0
28.75°	2	2	2	1	1	1	1	1	1	1	0
27.5°	2	2	2	1	1	1	1	1	1	1	1
26.25°	2	2	2	2	1	1	1	1	1	1	1
25°	2	2	2	2	1	1	1	1	1	1	1
23.75°	2	2	2	2	2	1	1	1	1	1	1
22.5°	2	2	2	2	2	1	1	1	1	1	1
21.25°	2	2	2	2	2	1	1	1	1	1	1
20°	2	2	2	2	2	2	1	1	1	1	1
18.75°	2	2	2	2	2	2	1	1	1	1	1
17.5°	2	2	2	2	2	2	1	1	1	1	1
16.25°	2	2	2	2	2	2	1	1	1	1	1
15°	2	2	2	2	2	2	1	1	1	1	1
13.75°	2	2	2	2	2	2	2	1	1	1	1
12.5°	3	2	2	2	2	2	2	1	1	1	1
11.25°	3	2	2	2	2	2	2	1	1	1	1
10°	3	2	2	2	2	2	2	1	1	1	1
8.75°	3	2	2	2	2	2	2	1	1	1	1
7.5°	3	2	2	2	2	2	2	1	1	1	1
6.25°	3	2	2	2	2	2	2	1	1	1	1
5°	3	2	2	2	2	2	2	1	1	1	1
3.75°	3	2	2	2	2	2	2	1	1	1	1
2.5°	3	2	2	2	2	2	2	1	1	1	1
1.25°	3	2	2	2	2	2	2	1	1	1	1
0°	3	3	2	2	2	2	2	2	1	1	1
-1.25°	3	2	2	2	2	2	2	1	1	1	1
-2.5°	3	2	2	2	2	2	2	1	1	1	1
-3.75°	3	2	2	2	2	2	2	1	1	1	1
-5°	3	2	2	2	2	2	2	1	1	1	1
-6.25°	3	2	2	2	2	2	2	1	1	1	1
-7.5°	3	2	2	2	2	2	2	1	1	1	1
-8.75°	3	2	2	2	2	2	2	1	1	1	1
-10°	3	2	2	2	2	2	2	1	1	1	1
-11.25°	3	2	2	2	2	2	2	1	1	1	1
-12.5°	3	2	2	2	2	2	2	1	1	1	1
-13.75°	2	2	2	2	2	2	2	1	1	1	1
-15°	2	2	2	2	2	2	1	1	1	1	1
-16.25°	2	2	2	2	2	2	1	1	1	1	1
-17.5°	2	2	2	2	2	2	1	1	1	1	1
-18.75°	2	2	2	2	2	2	1	1	1	1	1
-20°	2	2	2	2	2	2	1	1	1	1	1
-21.25°	2	2	2	2	2	1	1	1	1	1	1



REPORT NUMBER: P221135 (CONVERTED FROM TYPE C PHOTOMETRY)
 CATALOG NUMBER: 1002-[A1, P1, S1, SU1]-[RW, RI]-LEDCW-W-BK-LC1-UNV

CANDELA DISTRIBUTION (continued):

	47.5°	48.75°	50°	51.25°	52.5°	53.75°	55°	56.25°	57.5°	58.75°	60°
-22.5°	2	2	2	2	2	1	1	1	1	1	1
-23.75°	2	2	2	2	2	1	1	1	1	1	1
-25°	2	2	2	2	1	1	1	1	1	1	1
-26.25°	2	2	2	2	1	1	1	1	1	1	1
-27.5°	2	2	2	1	1	1	1	1	1	1	1
-28.75°	2	2	2	1	1	1	1	1	1	1	0
-30°	2	2	2	1	1	1	1	1	1	1	0
-31.25°	2	2	1	1	1	1	1	1	1	1	0
-32.5°	2	2	1	1	1	1	1	1	1	0	0
-33.75°	2	1	1	1	1	1	1	1	1	0	0
-35°	1	1	1	1	1	1	1	1	0	0	0
-36.25°	1	1	1	1	1	1	1	1	0	0	0
-37.5°	1	1	1	1	1	1	1	0	0	0	0
-38.75°	1	1	1	1	1	1	1	0	0	0	0
-40°	1	1	1	1	1	1	0	0	0	0	0
-41.25°	1	1	1	1	1	1	0	0	0	0	0
-42.5°	1	1	1	1	1	0	0	0	0	0	0
-43.75°	1	1	1	1	0	0	0	0	0	0	0
-45°	1	1	1	1	0	0	0	0	0	0	0
-46.25°	1	1	1	0	0	0	0	0	0	0	0
-47.5°	1	1	0	0	0	0	0	0	0	0	0
-48.75°	1	0	0	0	0	0	0	0	0	0	0
-50°	0	0	0	0	0	0	0	0	0	0	0
-51.25°	0	0	0	0	0	0	0	0	0	0	0
-52.5°	0	0	0	0	0	0	0	0	0	0	0
-53.75°	0	0	0	0	0	0	0	0	0	0	0
-55°	0	0	0	0	0	0	0	0	0	0	0
-56.25°	0	0	0	0	0	0	0	0	0	0	0
-57.5°	0	0	0	0	0	0	0	0	0	0	0
-58.75°	0	0	0	0	0	0	0	0	0	0	0
-60°	0	0	0	0	0	0	0	0	0	0	0
-61.25°	0	0	0	0	0	0	0	0	0	0	0
-62.5°	0	0	0	0	0	0	0	0	0	0	0
-63.75°	0	0	0	0	0	0	0	0	0	0	0
-65°	0	0	0	0	0	0	0	0	0	0	0
-66.25°	0	0	0	0	0	0	0	0	0	0	0
-67.5°	0	0	0	0	0	0	0	0	0	0	0
-68.75°	0	0	0	0	0	0	0	0	0	0	0
-70°	0	0	0	0	0	0	0	0	0	0	0
-71.25°	0	0	0	0	0	0	0	0	0	0	0
-72.5°	0	0	0	0	0	0	0	0	0	0	0
-73.75°	0	0	0	0	0	0	0	0	0	0	0
-75°	0	0	0	0	0	0	0	0	0	0	0
-76.25°	0	0	0	0	0	0	0	0	0	0	0
-77.5°	0	0	0	0	0	0	0	0	0	0	0



REPORT NUMBER: P221135 (CONVERTED FROM TYPE C PHOTOMETRY)
CATALOG NUMBER: 1002-[A1, P1, S1, SU1]-[RW, RI]-LEDCW-W-BK-LC1-UNV

CANDELA DISTRIBUTION (continued):

	47.5°	48.75°	50°	51.25°	52.5°	53.75°	55°	56.25°	57.5°	58.75°	60°
-78.75°	0	0	0	0	0	0	0	0	0	0	0
-80°	0	0	0	0	0	0	0	0	0	0	0
-81.25°	0	0	0	0	0	0	0	0	0	0	0
-82.5°	0	0	0	0	0	0	0	0	0	0	0
-83.75°	0	0	0	0	0	0	0	0	0	0	0
-85°	0	0	0	0	0	0	0	0	0	0	0
-86.25°	0	0	0	0	0	0	0	0	0	0	0
-87.5°	0	0	0	0	0	0	0	0	0	0	0
-88.75°	0	0	0	0	0	0	0	0	0	0	0
-90°	0	0	0	0	0	0	0	0	0	0	0



REPORT NUMBER: P221135 (CONVERTED FROM TYPE C PHOTOMETRY)
 CATALOG NUMBER: 1002-[A1, P1, S1, SU1]-[RW, RI]-LEDCW-W-BK-LC1-UNV

CANDELA DISTRIBUTION (continued):

	61.25°	62.5°	63.75°	65°	66.25°	67.5°	68.75°	70°	71.25°	72.5°	73.75°
90°	0	0	0	0	0	0	0	0	0	0	0
88.75°	0	0	0	0	0	0	0	0	0	0	0
87.5°	0	0	0	0	0	0	0	0	0	0	0
86.25°	0	0	0	0	0	0	0	0	0	0	0
85°	0	0	0	0	0	0	0	0	0	0	0
83.75°	0	0	0	0	0	0	0	0	0	0	0
82.5°	0	0	0	0	0	0	0	0	0	0	0
81.25°	0	0	0	0	0	0	0	0	0	0	0
80°	0	0	0	0	0	0	0	0	0	0	0
78.75°	0	0	0	0	0	0	0	0	0	0	0
77.5°	0	0	0	0	0	0	0	0	0	0	0
76.25°	0	0	0	0	0	0	0	0	0	0	0
75°	0	0	0	0	0	0	0	0	0	0	0
73.75°	0	0	0	0	0	0	0	0	0	0	0
72.5°	0	0	0	0	0	0	0	0	0	0	0
71.25°	0	0	0	0	0	0	0	0	0	0	0
70°	0	0	0	0	0	0	0	0	0	0	0
68.75°	0	0	0	0	0	0	0	0	0	0	0
67.5°	0	0	0	0	0	0	0	0	0	0	0
66.25°	0	0	0	0	0	0	0	0	0	0	0
65°	0	0	0	0	0	0	0	0	0	0	0
63.75°	0	0	0	0	0	0	0	0	0	0	0
62.5°	0	0	0	0	0	0	0	0	0	0	0
61.25°	0	0	0	0	0	0	0	0	0	0	0
60°	0	0	0	0	0	0	0	0	0	0	0
58.75°	0	0	0	0	0	0	0	0	0	0	0
57.5°	0	0	0	0	0	0	0	0	0	0	0
56.25°	0	0	0	0	0	0	0	0	0	0	0
55°	0	0	0	0	0	0	0	0	0	0	0
53.75°	0	0	0	0	0	0	0	0	0	0	0
52.5°	0	0	0	0	0	0	0	0	0	0	0
51.25°	0	0	0	0	0	0	0	0	0	0	0
50°	0	0	0	0	0	0	0	0	0	0	0
48.75°	0	0	0	0	0	0	0	0	0	0	0
47.5°	0	0	0	0	0	0	0	0	0	0	0
46.25°	0	0	0	0	0	0	0	0	0	0	0
45°	0	0	0	0	0	0	0	0	0	0	0
43.75°	0	0	0	0	0	0	0	0	0	0	0
42.5°	0	0	0	0	0	0	0	0	0	0	0
41.25°	0	0	0	0	0	0	0	0	0	0	0
40°	0	0	0	0	0	0	0	0	0	0	0
38.75°	0	0	0	0	0	0	0	0	0	0	0
37.5°	0	0	0	0	0	0	0	0	0	0	0
36.25°	0	0	0	0	0	0	0	0	0	0	0
35°	0	0	0	0	0	0	0	0	0	0	0



REPORT NUMBER: P221135 (CONVERTED FROM TYPE C PHOTOMETRY)
 CATALOG NUMBER: 1002-[A1, P1, S1, SU1]-[RW, RI]-LEDCW-W-BK-LC1-UNV

CANDELA DISTRIBUTION (continued):

	61.25°	62.5°	63.75°	65°	66.25°	67.5°	68.75°	70°	71.25°	72.5°	73.75°
33.75°	0	0	0	0	0	0	0	0	0	0	0
32.5°	0	0	0	0	0	0	0	0	0	0	0
31.25°	0	0	0	0	0	0	0	0	0	0	0
30°	0	0	0	0	0	0	0	0	0	0	0
28.75°	0	0	0	0	0	0	0	0	0	0	0
27.5°	0	0	0	0	0	0	0	0	0	0	0
26.25°	0	0	0	0	0	0	0	0	0	0	0
25°	0	0	0	0	0	0	0	0	0	0	0
23.75°	0	0	0	0	0	0	0	0	0	0	0
22.5°	1	0	0	0	0	0	0	0	0	0	0
21.25°	1	0	0	0	0	0	0	0	0	0	0
20°	1	0	0	0	0	0	0	0	0	0	0
18.75°	1	0	0	0	0	0	0	0	0	0	0
17.5°	1	0	0	0	0	0	0	0	0	0	0
16.25°	1	1	0	0	0	0	0	0	0	0	0
15°	1	1	0	0	0	0	0	0	0	0	0
13.75°	1	1	0	0	0	0	0	0	0	0	0
12.5°	1	1	0	0	0	0	0	0	0	0	0
11.25°	1	1	0	0	0	0	0	0	0	0	0
10°	1	1	0	0	0	0	0	0	0	0	0
8.75°	1	1	0	0	0	0	0	0	0	0	0
7.5°	1	1	0	0	0	0	0	0	0	0	0
6.25°	1	1	0	0	0	0	0	0	0	0	0
5°	1	1	0	0	0	0	0	0	0	0	0
3.75°	1	1	0	0	0	0	0	0	0	0	0
2.5°	1	1	0	0	0	0	0	0	0	0	0
1.25°	1	1	0	0	0	0	0	0	0	0	0
0°	1	1	1	0	0	0	0	0	0	0	0
-1.25°	1	1	0	0	0	0	0	0	0	0	0
-2.5°	1	1	0	0	0	0	0	0	0	0	0
-3.75°	1	1	0	0	0	0	0	0	0	0	0
-5°	1	1	0	0	0	0	0	0	0	0	0
-6.25°	1	1	0	0	0	0	0	0	0	0	0
-7.5°	1	1	0	0	0	0	0	0	0	0	0
-8.75°	1	1	0	0	0	0	0	0	0	0	0
-10°	1	1	0	0	0	0	0	0	0	0	0
-11.25°	1	1	0	0	0	0	0	0	0	0	0
-12.5°	1	1	0	0	0	0	0	0	0	0	0
-13.75°	1	1	0	0	0	0	0	0	0	0	0
-15°	1	1	0	0	0	0	0	0	0	0	0
-16.25°	1	1	0	0	0	0	0	0	0	0	0
-17.5°	1	0	0	0	0	0	0	0	0	0	0
-18.75°	1	0	0	0	0	0	0	0	0	0	0
-20°	1	0	0	0	0	0	0	0	0	0	0
-21.25°	1	0	0	0	0	0	0	0	0	0	0



REPORT NUMBER: P221135 (CONVERTED FROM TYPE C PHOTOMETRY)
 CATALOG NUMBER: 1002-[A1, P1, S1, SU1]-[RW, RI]-LEDCW-W-BK-LC1-UNV

CANDELA DISTRIBUTION (continued):

	61.25°	62.5°	63.75°	65°	66.25°	67.5°	68.75°	70°	71.25°	72.5°	73.75°
-22.5°	1	0	0	0	0	0	0	0	0	0	0
-23.75°	0	0	0	0	0	0	0	0	0	0	0
-25°	0	0	0	0	0	0	0	0	0	0	0
-26.25°	0	0	0	0	0	0	0	0	0	0	0
-27.5°	0	0	0	0	0	0	0	0	0	0	0
-28.75°	0	0	0	0	0	0	0	0	0	0	0
-30°	0	0	0	0	0	0	0	0	0	0	0
-31.25°	0	0	0	0	0	0	0	0	0	0	0
-32.5°	0	0	0	0	0	0	0	0	0	0	0
-33.75°	0	0	0	0	0	0	0	0	0	0	0
-35°	0	0	0	0	0	0	0	0	0	0	0
-36.25°	0	0	0	0	0	0	0	0	0	0	0
-37.5°	0	0	0	0	0	0	0	0	0	0	0
-38.75°	0	0	0	0	0	0	0	0	0	0	0
-40°	0	0	0	0	0	0	0	0	0	0	0
-41.25°	0	0	0	0	0	0	0	0	0	0	0
-42.5°	0	0	0	0	0	0	0	0	0	0	0
-43.75°	0	0	0	0	0	0	0	0	0	0	0
-45°	0	0	0	0	0	0	0	0	0	0	0
-46.25°	0	0	0	0	0	0	0	0	0	0	0
-47.5°	0	0	0	0	0	0	0	0	0	0	0
-48.75°	0	0	0	0	0	0	0	0	0	0	0
-50°	0	0	0	0	0	0	0	0	0	0	0
-51.25°	0	0	0	0	0	0	0	0	0	0	0
-52.5°	0	0	0	0	0	0	0	0	0	0	0
-53.75°	0	0	0	0	0	0	0	0	0	0	0
-55°	0	0	0	0	0	0	0	0	0	0	0
-56.25°	0	0	0	0	0	0	0	0	0	0	0
-57.5°	0	0	0	0	0	0	0	0	0	0	0
-58.75°	0	0	0	0	0	0	0	0	0	0	0
-60°	0	0	0	0	0	0	0	0	0	0	0
-61.25°	0	0	0	0	0	0	0	0	0	0	0
-62.5°	0	0	0	0	0	0	0	0	0	0	0
-63.75°	0	0	0	0	0	0	0	0	0	0	0
-65°	0	0	0	0	0	0	0	0	0	0	0
-66.25°	0	0	0	0	0	0	0	0	0	0	0
-67.5°	0	0	0	0	0	0	0	0	0	0	0
-68.75°	0	0	0	0	0	0	0	0	0	0	0
-70°	0	0	0	0	0	0	0	0	0	0	0
-71.25°	0	0	0	0	0	0	0	0	0	0	0
-72.5°	0	0	0	0	0	0	0	0	0	0	0
-73.75°	0	0	0	0	0	0	0	0	0	0	0
-75°	0	0	0	0	0	0	0	0	0	0	0
-76.25°	0	0	0	0	0	0	0	0	0	0	0
-77.5°	0	0	0	0	0	0	0	0	0	0	0



REPORT NUMBER: P221135 (CONVERTED FROM TYPE C PHOTOMETRY)
CATALOG NUMBER: 1002-[A1, P1, S1, SU1]-[RW, RI]-LEDCW-W-BK-LC1-UNV

CANDELA DISTRIBUTION (continued):

	61.25°	62.5°	63.75°	65°	66.25°	67.5°	68.75°	70°	71.25°	72.5°	73.75°
-78.75°	0	0	0	0	0	0	0	0	0	0	0
-80°	0	0	0	0	0	0	0	0	0	0	0
-81.25°	0	0	0	0	0	0	0	0	0	0	0
-82.5°	0	0	0	0	0	0	0	0	0	0	0
-83.75°	0	0	0	0	0	0	0	0	0	0	0
-85°	0	0	0	0	0	0	0	0	0	0	0
-86.25°	0	0	0	0	0	0	0	0	0	0	0
-87.5°	0	0	0	0	0	0	0	0	0	0	0
-88.75°	0	0	0	0	0	0	0	0	0	0	0
-90°	0	0	0	0	0	0	0	0	0	0	0



REPORT NUMBER: P221135 (CONVERTED FROM TYPE C PHOTOMETRY)
 CATALOG NUMBER: 1002-[A1, P1, S1, SU1]-[RW, RI]-LEDCW-W-BK-LC1-UNV

CANDELA DISTRIBUTION (continued):

	75°	76.25°	77.5°	78.75°	80°	81.25°	82.5°	83.75°	85°	86.25°	87.5°
90°	0	0	0	0	0	0	0	0	0	0	0
88.75°	0	0	0	0	0	0	0	0	0	0	0
87.5°	0	0	0	0	0	0	0	0	0	0	0
86.25°	0	0	0	0	0	0	0	0	0	0	0
85°	0	0	0	0	0	0	0	0	0	0	0
83.75°	0	0	0	0	0	0	0	0	0	0	0
82.5°	0	0	0	0	0	0	0	0	0	0	0
81.25°	0	0	0	0	0	0	0	0	0	0	0
80°	0	0	0	0	0	0	0	0	0	0	0
78.75°	0	0	0	0	0	0	0	0	0	0	0
77.5°	0	0	0	0	0	0	0	0	0	0	0
76.25°	0	0	0	0	0	0	0	0	0	0	0
75°	0	0	0	0	0	0	0	0	0	0	0
73.75°	0	0	0	0	0	0	0	0	0	0	0
72.5°	0	0	0	0	0	0	0	0	0	0	0
71.25°	0	0	0	0	0	0	0	0	0	0	0
70°	0	0	0	0	0	0	0	0	0	0	0
68.75°	0	0	0	0	0	0	0	0	0	0	0
67.5°	0	0	0	0	0	0	0	0	0	0	0
66.25°	0	0	0	0	0	0	0	0	0	0	0
65°	0	0	0	0	0	0	0	0	0	0	0
63.75°	0	0	0	0	0	0	0	0	0	0	0
62.5°	0	0	0	0	0	0	0	0	0	0	0
61.25°	0	0	0	0	0	0	0	0	0	0	0
60°	0	0	0	0	0	0	0	0	0	0	0
58.75°	0	0	0	0	0	0	0	0	0	0	0
57.5°	0	0	0	0	0	0	0	0	0	0	0
56.25°	0	0	0	0	0	0	0	0	0	0	0
55°	0	0	0	0	0	0	0	0	0	0	0
53.75°	0	0	0	0	0	0	0	0	0	0	0
52.5°	0	0	0	0	0	0	0	0	0	0	0
51.25°	0	0	0	0	0	0	0	0	0	0	0
50°	0	0	0	0	0	0	0	0	0	0	0
48.75°	0	0	0	0	0	0	0	0	0	0	0
47.5°	0	0	0	0	0	0	0	0	0	0	0
46.25°	0	0	0	0	0	0	0	0	0	0	0
45°	0	0	0	0	0	0	0	0	0	0	0
43.75°	0	0	0	0	0	0	0	0	0	0	0
42.5°	0	0	0	0	0	0	0	0	0	0	0
41.25°	0	0	0	0	0	0	0	0	0	0	0
40°	0	0	0	0	0	0	0	0	0	0	0
38.75°	0	0	0	0	0	0	0	0	0	0	0
37.5°	0	0	0	0	0	0	0	0	0	0	0
36.25°	0	0	0	0	0	0	0	0	0	0	0
35°	0	0	0	0	0	0	0	0	0	0	0



REPORT NUMBER: P221135 (CONVERTED FROM TYPE C PHOTOMETRY)
 CATALOG NUMBER: 1002-[A1, P1, S1, SU1]-[RW, RI]-LEDCW-W-BK-LC1-UNV

CANDELA DISTRIBUTION (continued):

	75°	76.25°	77.5°	78.75°	80°	81.25°	82.5°	83.75°	85°	86.25°	87.5°
33.75°	0	0	0	0	0	0	0	0	0	0	0
32.5°	0	0	0	0	0	0	0	0	0	0	0
31.25°	0	0	0	0	0	0	0	0	0	0	0
30°	0	0	0	0	0	0	0	0	0	0	0
28.75°	0	0	0	0	0	0	0	0	0	0	0
27.5°	0	0	0	0	0	0	0	0	0	0	0
26.25°	0	0	0	0	0	0	0	0	0	0	0
25°	0	0	0	0	0	0	0	0	0	0	0
23.75°	0	0	0	0	0	0	0	0	0	0	0
22.5°	0	0	0	0	0	0	0	0	0	0	0
21.25°	0	0	0	0	0	0	0	0	0	0	0
20°	0	0	0	0	0	0	0	0	0	0	0
18.75°	0	0	0	0	0	0	0	0	0	0	0
17.5°	0	0	0	0	0	0	0	0	0	0	0
16.25°	0	0	0	0	0	0	0	0	0	0	0
15°	0	0	0	0	0	0	0	0	0	0	0
13.75°	0	0	0	0	0	0	0	0	0	0	0
12.5°	0	0	0	0	0	0	0	0	0	0	0
11.25°	0	0	0	0	0	0	0	0	0	0	0
10°	0	0	0	0	0	0	0	0	0	0	0
8.75°	0	0	0	0	0	0	0	0	0	0	0
7.5°	0	0	0	0	0	0	0	0	0	0	0
6.25°	0	0	0	0	0	0	0	0	0	0	0
5°	0	0	0	0	0	0	0	0	0	0	0
3.75°	0	0	0	0	0	0	0	0	0	0	0
2.5°	0	0	0	0	0	0	0	0	0	0	0
1.25°	0	0	0	0	0	0	0	0	0	0	0
0°	0	0	0	0	0	0	0	0	0	0	0
-1.25°	0	0	0	0	0	0	0	0	0	0	0
-2.5°	0	0	0	0	0	0	0	0	0	0	0
-3.75°	0	0	0	0	0	0	0	0	0	0	0
-5°	0	0	0	0	0	0	0	0	0	0	0
-6.25°	0	0	0	0	0	0	0	0	0	0	0
-7.5°	0	0	0	0	0	0	0	0	0	0	0
-8.75°	0	0	0	0	0	0	0	0	0	0	0
-10°	0	0	0	0	0	0	0	0	0	0	0
-11.25°	0	0	0	0	0	0	0	0	0	0	0
-12.5°	0	0	0	0	0	0	0	0	0	0	0
-13.75°	0	0	0	0	0	0	0	0	0	0	0
-15°	0	0	0	0	0	0	0	0	0	0	0
-16.25°	0	0	0	0	0	0	0	0	0	0	0
-17.5°	0	0	0	0	0	0	0	0	0	0	0
-18.75°	0	0	0	0	0	0	0	0	0	0	0
-20°	0	0	0	0	0	0	0	0	0	0	0
-21.25°	0	0	0	0	0	0	0	0	0	0	0



REPORT NUMBER: P221135 (CONVERTED FROM TYPE C PHOTOMETRY)
 CATALOG NUMBER: 1002-[A1, P1, S1, SU1]-[RW, RI]-LEDCW-W-BK-LC1-UNV

CANDELA DISTRIBUTION (continued):

	75°	76.25°	77.5°	78.75°	80°	81.25°	82.5°	83.75°	85°	86.25°	87.5°
-22.5°	0	0	0	0	0	0	0	0	0	0	0
-23.75°	0	0	0	0	0	0	0	0	0	0	0
-25°	0	0	0	0	0	0	0	0	0	0	0
-26.25°	0	0	0	0	0	0	0	0	0	0	0
-27.5°	0	0	0	0	0	0	0	0	0	0	0
-28.75°	0	0	0	0	0	0	0	0	0	0	0
-30°	0	0	0	0	0	0	0	0	0	0	0
-31.25°	0	0	0	0	0	0	0	0	0	0	0
-32.5°	0	0	0	0	0	0	0	0	0	0	0
-33.75°	0	0	0	0	0	0	0	0	0	0	0
-35°	0	0	0	0	0	0	0	0	0	0	0
-36.25°	0	0	0	0	0	0	0	0	0	0	0
-37.5°	0	0	0	0	0	0	0	0	0	0	0
-38.75°	0	0	0	0	0	0	0	0	0	0	0
-40°	0	0	0	0	0	0	0	0	0	0	0
-41.25°	0	0	0	0	0	0	0	0	0	0	0
-42.5°	0	0	0	0	0	0	0	0	0	0	0
-43.75°	0	0	0	0	0	0	0	0	0	0	0
-45°	0	0	0	0	0	0	0	0	0	0	0
-46.25°	0	0	0	0	0	0	0	0	0	0	0
-47.5°	0	0	0	0	0	0	0	0	0	0	0
-48.75°	0	0	0	0	0	0	0	0	0	0	0
-50°	0	0	0	0	0	0	0	0	0	0	0
-51.25°	0	0	0	0	0	0	0	0	0	0	0
-52.5°	0	0	0	0	0	0	0	0	0	0	0
-53.75°	0	0	0	0	0	0	0	0	0	0	0
-55°	0	0	0	0	0	0	0	0	0	0	0
-56.25°	0	0	0	0	0	0	0	0	0	0	0
-57.5°	0	0	0	0	0	0	0	0	0	0	0
-58.75°	0	0	0	0	0	0	0	0	0	0	0
-60°	0	0	0	0	0	0	0	0	0	0	0
-61.25°	0	0	0	0	0	0	0	0	0	0	0
-62.5°	0	0	0	0	0	0	0	0	0	0	0
-63.75°	0	0	0	0	0	0	0	0	0	0	0
-65°	0	0	0	0	0	0	0	0	0	0	0
-66.25°	0	0	0	0	0	0	0	0	0	0	0
-67.5°	0	0	0	0	0	0	0	0	0	0	0
-68.75°	0	0	0	0	0	0	0	0	0	0	0
-70°	0	0	0	0	0	0	0	0	0	0	0
-71.25°	0	0	0	0	0	0	0	0	0	0	0
-72.5°	0	0	0	0	0	0	0	0	0	0	0
-73.75°	0	0	0	0	0	0	0	0	0	0	0
-75°	0	0	0	0	0	0	0	0	0	0	0
-76.25°	0	0	0	0	0	0	0	0	0	0	0
-77.5°	0	0	0	0	0	0	0	0	0	0	0



REPORT NUMBER: P221135 (CONVERTED FROM TYPE C PHOTOMETRY)
CATALOG NUMBER: 1002-[A1, P1, S1, SU1]-[RW, RI]-LEDCW-W-BK-LC1-UNV

CANDELA DISTRIBUTION (continued):

	75°	76.25°	77.5°	78.75°	80°	81.25°	82.5°	83.75°	85°	86.25°	87.5°
-78.75°	0	0	0	0	0	0	0	0	0	0	0
-80°	0	0	0	0	0	0	0	0	0	0	0
-81.25°	0	0	0	0	0	0	0	0	0	0	0
-82.5°	0	0	0	0	0	0	0	0	0	0	0
-83.75°	0	0	0	0	0	0	0	0	0	0	0
-85°	0	0	0	0	0	0	0	0	0	0	0
-86.25°	0	0	0	0	0	0	0	0	0	0	0
-87.5°	0	0	0	0	0	0	0	0	0	0	0
-88.75°	0	0	0	0	0	0	0	0	0	0	0
-90°	0	0	0	0	0	0	0	0	0	0	0



REPORT NUMBER: P221135 (CONVERTED FROM TYPE C PHOTOMETRY)
CATALOG NUMBER: 1002-[A1, P1, S1, SU1]-[RW, RI]-LEDCW-W-BK-LC1-UNV

CANDELA DISTRIBUTION (continued):

	88.75°	90°
90°	0	0
88.75°	0	0
87.5°	0	0
86.25°	0	0
85°	0	0
83.75°	0	0
82.5°	0	0
81.25°	0	0
80°	0	0
78.75°	0	0
77.5°	0	0
76.25°	0	0
75°	0	0
73.75°	0	0
72.5°	0	0
71.25°	0	0
70°	0	0
68.75°	0	0
67.5°	0	0
66.25°	0	0
65°	0	0
63.75°	0	0
62.5°	0	0
61.25°	0	0
60°	0	0
58.75°	0	0
57.5°	0	0
56.25°	0	0
55°	0	0
53.75°	0	0
52.5°	0	0
51.25°	0	0
50°	0	0
48.75°	0	0
47.5°	0	0
46.25°	0	0
45°	0	0
43.75°	0	0
42.5°	0	0
41.25°	0	0
40°	0	0
38.75°	0	0
37.5°	0	0
36.25°	0	0
35°	0	0



REPORT NUMBER: P221135 (CONVERTED FROM TYPE C PHOTOMETRY)
CATALOG NUMBER: 1002-[A1, P1, S1, SU1]-[RW, RI]-LEDCW-W-BK-LC1-UNV

CANDELA DISTRIBUTION (continued):

	88.75°	90°
33.75°	0	0
32.5°	0	0
31.25°	0	0
30°	0	0
28.75°	0	0
27.5°	0	0
26.25°	0	0
25°	0	0
23.75°	0	0
22.5°	0	0
21.25°	0	0
20°	0	0
18.75°	0	0
17.5°	0	0
16.25°	0	0
15°	0	0
13.75°	0	0
12.5°	0	0
11.25°	0	0
10°	0	0
8.75°	0	0
7.5°	0	0
6.25°	0	0
5°	0	0
3.75°	0	0
2.5°	0	0
1.25°	0	0
0°	0	0
-1.25°	0	0
-2.5°	0	0
-3.75°	0	0
-5°	0	0
-6.25°	0	0
-7.5°	0	0
-8.75°	0	0
-10°	0	0
-11.25°	0	0
-12.5°	0	0
-13.75°	0	0
-15°	0	0
-16.25°	0	0
-17.5°	0	0
-18.75°	0	0
-20°	0	0
-21.25°	0	0



REPORT NUMBER: P221135 (CONVERTED FROM TYPE C PHOTOMETRY)
CATALOG NUMBER: 1002-[A1, P1, S1, SU1]-[RW, RI]-LEDCW-W-BK-LC1-UNV

CANDELA DISTRIBUTION (continued):

	88.75°	90°
-22.5°	0	0
-23.75°	0	0
-25°	0	0
-26.25°	0	0
-27.5°	0	0
-28.75°	0	0
-30°	0	0
-31.25°	0	0
-32.5°	0	0
-33.75°	0	0
-35°	0	0
-36.25°	0	0
-37.5°	0	0
-38.75°	0	0
-40°	0	0
-41.25°	0	0
-42.5°	0	0
-43.75°	0	0
-45°	0	0
-46.25°	0	0
-47.5°	0	0
-48.75°	0	0
-50°	0	0
-51.25°	0	0
-52.5°	0	0
-53.75°	0	0
-55°	0	0
-56.25°	0	0
-57.5°	0	0
-58.75°	0	0
-60°	0	0
-61.25°	0	0
-62.5°	0	0
-63.75°	0	0
-65°	0	0
-66.25°	0	0
-67.5°	0	0
-68.75°	0	0
-70°	0	0
-71.25°	0	0
-72.5°	0	0
-73.75°	0	0
-75°	0	0
-76.25°	0	0
-77.5°	0	0



REPORT NUMBER: P221135 (CONVERTED FROM TYPE C PHOTOMETRY)
CATALOG NUMBER: 1002-[A1, P1, S1, SU1]-[RW, RI]-LEDCW-W-BK-LC1-UNV

CANDELA DISTRIBUTION (continued):

	88.75°	90°
-78.75°	0	0
-80°	0	0
-81.25°	0	0
-82.5°	0	0
-83.75°	0	0
-85°	0	0
-86.25°	0	0
-87.5°	0	0
-88.75°	0	0
-90°	0	0

(END OF REPORT)